

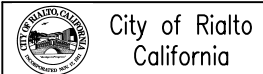


ZONE 4

ZONE 5



LEGEND	
	Scrub Seal/Slurry Seal Locations
	Zone 5 Limits



City of Rialto
California

ANNUAL PAVEMENT MAINTENANCE PROJECT		
SCALE: NTS	LOCATION MAP	DRAWN BY: RV
DATE: 7/12/17		REVIEWED: JS
EXHIBIT A		

Street List

Branch Name	From	To	Length	Width	Street Area (SF)	Scrub Seal Area (SF)	Slurry Seal Area (SF)
ALICE AVE	HAWTHORNE ST	END	526	32	16,832	16,832	16,832
ALRU ST	FILLMORE AVE	CACTUS AVE	188	33	6,204	6,204	6,204
ALRU ST	SPRUCE AVE	IDYLLWILD AVE	543	32	17,376	17,376	17,376
ALRU ST	IDYLLWILD AVE	FILLMORE AVE	594	33	19,602	19,602	19,602
ALRU ST	BRIERWOOD AVE	SPRUCE AVE	791	33	26,103	26,103	26,103
ALRU ST	WISTERIA AVE	LANCEWOOD AVE	826	33	27,258	27,258	27,258
ALRU ST	LARCH AVE	BRIERWOOD AVE	532	32	17,024	17,024	17,024
ALRU ST	LARCH AVE	VINE AVE	528	32	16,896	16,896	16,896
ALTHEA AVE	POMONA ST	EL MOLINO ST	1,043	33	34,419	34,419	34,419
ALTHEA AVE	END	GRANADA ST	499	32	15,968	15,968	15,968
ALTHEA AVE	TULLOCK ST	END	347	32	11,104	11,104	11,104
ARROWHEAD AVE	FROMER ST	END	359	32	11,488	11,488	11,488
ARROWHEAD AVE	RANDALL AVE	FROMER ST	176	33	5,808	5,808	5,808
ARROWHEAD AVE	ALRU ST	END	396	33	13,068	13,068	13,068
ARROWHEAD AVE	ARROWHEAD AVE	END	132	34	4,488	4,488	4,488
ARROWHEAD AVE	GRANADA ST	END	351	32	11,232	11,232	11,232
ARROWHEAD AVE	SEQUOIA ST	HAWTHORNE ST	447	33	14,751	14,751	14,751
ARROWHEAD AVE	GRANADA ST	END	505	32	16,160	16,160	16,160
ARROWHEAD AVE	MALLORY DR	MOLINO ST	392	32	12,544	12,544	12,544
ASHFORD AVE	PINEDALE AVE	END	405	33	13,365	13,365	13,365
ASPEN AVE	PINEDALE AVE	END	435	33	14,355	14,355	14,355
ATHOL	LINDEN	SANDALWOOD	478	33	15,774	15,774	15,774
BEECHWOOD AVE	FROMER ST	END	330	33	10,890	10,890	10,890
BEECHWOOD AVE	GRANADA ST	WOODCREST ST	367	33	12,111	12,111	12,111
BEECHWOOD AVE	HAWTHORNE ST	END	493	33	16,269	16,269	16,269
BEECHWOOD AVE	SPRUCE AVE	MANZANITA	640	36	23,040	23,040	23,040
BRAMPTON AVE	FROMER ST	END	347	34	11,798	11,798	11,798
BRAMPTON AVE	ALRU ST	END	380	33	12,540	12,540	12,540
BRAMPTON AVE	SEQUOIA ST	END	145	42	6,090	6,090	6,090
BRAMPTON AVE	MONTROSE ST	RANDALL AVE	453	32	14,496	14,496	14,496
BRIERWOOD AVE	PINEDALE AVE	RANDALL AVE	532	32	17,024	17,024	17,024
CHURCH AVE	HAWTHORNE ST	MONTROSE ST	271	32	8,672	8,672	8,672
CHURCH AVE	MONTROSE ST	SEQUOIA ST	254	32	8,128	8,128	8,128
CHURCH AVE	MIRAMONT ST	END	460	33	15,180	15,180	15,180
CHURCH AVE	RANDALL AVE	END	520	32	16,640	16,640	16,640
CLIFFORD AVE	HAWTHORNE ST	END	383	32	12,256	12,256	12,256
CLIFFORD AVE	MONTROSE ST	END	420	32	13,440	13,440	13,440
CLIFFORD AVE	MIRAMONT ST	GRANADA ST	289	32	9,248	9,248	9,248
DATE AVE	MONTROSE ST	END	180	38	6,840	6,840	6,840
DRIFTWOOD AVE	ALRU ST	END	383	32	12,256	12,256	12,256
DRIFTWOOD AVE	END	PINEDALE AVE	416	32	13,312	13,312	13,312
DRIFTWOOD AVE	MIRAMONT ST	END	394	32	12,608	12,608	12,608
DRIFTWOOD AVE	END	FONTLEE LN	1,145	33	37,785	37,785	37,785
EL MOLINO ST	IRIS AVE	CACTUS AVE	532	33	17,556	17,556	17,556
EL MOLINO ST	ALTHEA AVE	LILAC AVE	545	33	17,985	17,985	17,985
FILLMORE AVE	END	END	987	33	32,571	32,571	32,571
FILLMORE AVE	SEQUOIA ST	END	144	32	4,608	4,608	4,608
FILLMORE AVE	MONTROSE ST	FONTLEE LN	273	32	8,736	8,736	8,736
FILLMORE AVE	POMONA ST	GROVEWOOD ST	384	36	13,824	13,824	13,824
FILLMORE AVE	MALLORY DR	MOLINO ST	394	32	12,608	12,608	12,608
FONTLEE LN	GERONIMO AVE	LARCH AVE	521	33	17,193	17,193	17,193
FONTLEE LN	IDYLLWILD AVE	SPRUCE AVE	485	33	16,005	16,005	16,005
FONTLEE LN	FILLMORE AVE	BRAMPTON AVE	362	32	11,584	11,584	11,584
FONTLEE LN	VINE AVE	LARCH AVE	531	33	17,523	17,523	17,523
FOREST AVE	RANDALL AVE	PINEDALE AVE	510	33	16,830	16,830	16,830
FROMER ST	SPRUCE AVE	BRAMPTON AVE	842	33	27,786	27,786	27,786
FROMER ST	SPRUCE AVE	TEAKWOOD AVE	530	33	17,490	17,490	17,490
GERONIMO AVE	HAWTHORNE ST	FONTLEE LN	992	33	32,736	32,736	32,736

Branch Name	From	To	Length	Width	Street Area (SF)	Scrub Seal Area (SF)	Slurry Seal Area (SF)
GLENWOOD AVE	PINEDALE AVE	END	346	32	11,072	11,072	11,072
GLENWOOD AVE	ALRU ST	END	377	32	12,064	12,064	12,064
GLENWOOD AVE	GRANADA ST	END	124	33	4,092	4,092	4,092
GRANADA ST	CLIFFORD AVE	VERDE AVE	741	32	23,712	23,712	23,712
GRANADA ST	VINE AVE	CHURCH AVE	220	32	7,040	7,040	7,040
GRANADA ST	WOODCREST ST	TEAKWOOD AVE	932	32	29,824	29,824	29,824
GRANADA ST	SPRUCE AVE	TEAKWOOD AVE	480	33	15,840	15,840	15,840
GRANADA ST	SPRUCE AVE	BLOOMINGTON AVE	671	33	22,143	22,143	22,143
GRANADA ST	ALTHEA AVE	LILAC AVE	467	32	14,944	14,944	14,944
GROVEWOOD ST	FILLMORE AVE	IDYLLWILD AVE	485	36	17,460	17,460	17,460
GROVEWOOD ST	IDYLLWILD AVE	SPRUCE AVE	664	32	21,248	21,248	21,248
GROVEWOOD ST	IRIS AVE	END	354	33	11,682	11,682	11,682
HAWTHORNE ST	SPRUCE AVE	IDYLLWILD AVE	523	33	17,259	17,259	17,259
HAWTHORNE ST	IDYLLWILD AVE	END	674	33	22,242	22,242	22,242
HAWTHORNE ST	HAWTHORNE ST	END	110	32	3,520	3,520	3,520
HAWTHORNE ST	LILAC AVE	VISTA AVE	526	32	16,832	16,832	16,832
HAWTHORNE ST	SPRUCE AVE	END	1,030	33	33,990	33,990	33,990
HAWTHORNE ST	WILLOW AVE	MILLARD AVE	529	32	16,928	16,928	16,928
HAWTHORNE ST	WILLOW AVE	ALICE AVE	521	32	16,672	16,672	16,672
HAWTHORNE ST	CEDAR AVE	DRIFTWOOD AVE	976	32	31,232	31,232	31,232
IDYLLWILD AVE	FROMER ST	END	350	33	11,550	11,550	11,550
IDYLLWILD AVE	ALRU ST	END	381	33	12,573	12,573	12,573
IDYLLWILD AVE	JAMES ST	END	380	33	12,540	12,540	12,540
IDYLLWILD AVE	HAWTHORNE ST	SEQUOIA ST	444	33	14,652	14,652	14,652
IDYLLWILD AVE	SEQUOIA ST	FONTLEE LN	563	33	18,579	18,579	18,579
IDYLLWILD AVE	POMONA ST	END	105	40	4,200	4,200	4,200
IDYLLWILD AVE	MALLORY DR	MOLINO ST	394	32	12,608	12,608	12,608
IDYLLWILD AVE	TULLOCK ST	SAN BERNARDINO AVE	289	32	9,248	9,248	9,248
IDYLLWILD AVE	GROVEWOOD ST	MALLORY DR	311	32	9,952	9,952	9,952
IDYLLWILD AVE	MOLINO ST	END	130	32	4,160	4,160	4,160
IDYLLWILD AVE	END	TULLOCK ST	240	20.4	4,896	4,896	4,896
IRIS AVE	TULLOCK ST	END	347	32	11,104	11,104	11,104
IRIS AVE	POMONA ST	TULLOCK ST	1,324	33	43,692	43,692	43,692
IRONWOOD AVE	PINEDALE AVE	END	408	33	13,464	13,464	13,464
IRONWOOD AVE	PINEDALE AVE	ATHOL ST	670	33	22,110	22,110	22,110
JAMES ST	SPRUCE AVE	END	661	33	21,813	21,813	21,813
LANCEWOOD AVE	ALRU ST	END	383	34	13,022	13,022	13,022
MALLORY DR	IRIS AVE	END	351	33	11,583	11,583	11,583
MALLORY DR	SPRUCE AVE	END	373	33	12,309	12,309	12,309
MALLORY DR	MALLORY DR	END	114	41	4,674	4,674	4,674
MALLORY DR	MALLORY DR	END	114	37	4,218	4,218	4,218
MALLORY DR	SPRUCE AVE	IDYLLWILD AVE	661	32	21,152	21,152	21,152
MALLORY DR	CACTUS AVE	IDYLLWILD AVE	661	32	21,152	21,152	21,152
MANZANITA ST	END	WILLOW AVE	1,031	32	32,992	32,992	32,992
MANZANITA ST	TEAKWOOD AVE	BEECHWOOD AVE	118	36	4,248	4,248	4,248
MANZANITA ST	BEECHWOOD AVE	SPRUCE AVE	210	36	7,560	7,560	7,560
MIRAMONT ST	LILAC AVE	END	253	32	8,096	8,096	8,096
MARYGOLD AVE	IRIS AVE	END	351	33	11,583	11,583	11,583
MILLARD AVE	HAWTHORNE ST	END	1,093	32	34,976	34,976	34,976
MIRAMONT ST	CEDAR AVE	CHURCH AVE	512	33	16,896	16,896	16,896
MIRAMONT ST	LARCH AVE	VINE AVE	528	32	16,896	16,896	16,896
MIRAMONT ST	WILLOW AVE	VERDE AVE	1,018	32	32,576	32,576	32,576
MOLINO ST	FILLMORE AVE	IDYLLWILD AVE	483	32	15,456	15,456	15,456
MOLINO ST	ARROWHEAD AVE	IDYLLWILD AVE	494	32	15,808	15,808	15,808
MONTROSE ST	OLIVE AVE	DATE AVE	329	32	10,528	10,528	10,528
MONTROSE ST	GERONIMO AVE	END	230	33	7,590	7,590	7,590
MONTROSE ST	IDYLLWILD AVE	END	203	33	6,699	6,699	6,699
MONTROSE ST	CACTUS AVE	BRAMPTON AVE	554	32	17,728	17,728	17,728

Branch Name	From	To	Length	Width	Street Area (SF)	Scrub Seal Area (SF)	Slurry Seal Area (SF)
MONTROSE ST	CHURCH AVE	END	338	33	11,154	11,154	11,154
MONTROSE ST	TEAKWOOD AVE	BEECHWOOD AVE	269	33	8,877	8,877	8,877
MONTROSE ST	MILLARD AVE	WILLOW AVE	529	33	17,457	17,457	17,457
OLIVE AVE	RANDALL AVE	MONTROSE ST	533	33	17,589	17,589	17,589
PARK AVE	GRANADA ST	WOODCREST ST	514	32	16,448	16,448	16,448
PINEDALE AVE	LINDEN AVE	CEDAR AVE	1,323	33	43,659	43,659	43,659
PINEDALE AVE	LARCH AVE	BRIERWOOD AVE	531	32	16,992	16,992	16,992
PINEDALE AVE	VINE AVE	LARCH AVE	532	32	17,024	17,024	17,024
PINEDALE AVE	SANDALWOOD AVE	LINDEN AVE	528	33	17,424	17,424	17,424
PINEDALE AVE	MAPLE AVE	SANDALWOOD AVE	787	33	25,971	25,971	25,971
POMONA ST	CACTUS AVE	LILAC AVE	1,327	33	43,791	43,791	43,791
POMONA ST	CACTUS AVE	IDYLLWILD AVE	502	35	17,570	17,570	17,570
QUINCE AVE	ALRU ST	END	609	32	19,488	19,488	19,488
SAN DIMAS AVE	POMONA ST	EL MOLINO ST	1,043	33	34,419	34,419	34,419
SAN DIMAS AVE	TULLOCK ST	END	349	32	11,168	11,168	11,168
SANDALWOOD AVE	PINEDALE AVE	END	407	33	13,431	13,431	13,431
SANDALWOOD AVE	PINEDALE AVE	ATHOL ST	674	33	22,242	22,242	22,242
SEQUOIA ST	IDYLLWILD AVE	ARROWHEAD AVE	263	33	8,679	8,679	8,679
SEQUOIA ST	GERONIMO AVE	END	230	33	7,590	7,590	7,590
SEQUOIA ST	CACTUS AVE	BRAMPTON AVE	514	32	16,448	16,448	16,448
SPRUCE AVE	BEECHWOOD AVE	MANZANITA	460	36	16,560	16,560	16,560
TEAKWOOD AVE	ALRU ST	END	380	32	12,160	12,160	12,160
TEAKWOOD AVE	FROMER ST	END	331	33	10,923	10,923	10,923
TEAKWOOD AVE	RANDALL AVE	END	515	33	16,995	16,995	16,995
TEAKWOOD AVE	HAWTHORNE ST	MONTROSE ST	378	33	12,474	12,474	12,474
TEAKWOOD AVE	GRANADA ST	END	117	34	3,978	3,978	3,978
TEAKWOOD AVE	GRANADA ST	SAN BERNARDINO AVE	760	33	25,080	25,080	25,080
TULLOCK ST	IDYLLWILD AVE	END	289	32	9,248	9,248	9,248
TULLOCK ST	CACTUS AVE	IRIS AVE	534	32	17,088	17,088	17,088
TULLOCK ST	IRIS AVE	LILAC AVE	794	32	25,408	25,408	25,408
VERDE AVE	MIRAMONT ST	WOODCREST ST	579	32	18,528	18,528	18,528
VINE AVE	ALRU ST	END	383	32	12,256	12,256	12,256
VINE AVE	RANDALL AVE	PINEDALE AVE	531	32	16,992	16,992	16,992
VINE AVE	HAWTHORNE ST	FONTLEE LN	1,017	33	33,561	33,561	33,561
VINE AVE	MIRAMONT ST	WOODCREST ST	716	32	22,912	22,912	22,912
VISTA AVE	WOODCREST ST	HAWTHORNE ST	272	32	8,704	8,704	8,704
VODDEN AVE	LINDEN AVE	LANCEWOOD AVE	262	33	8,646	8,646	8,646
WISTERIA AVE	PINEDALE AVE	ALRU ST	272	33	8,976	8,976	8,976
WISTERIA ST	PINEDALE AVE	END	439	33	14,487	14,487	14,487
WOODCREST ST	LARCH AVE	SPRUCE AVE	1,324	33	43,692	43,692	43,692
WOODCREST ST	LILAC AVE	VERDE AVE	300	32	9,600	9,600	9,600
WOODCREST ST	WILLOW AVE	END	608	36	21,888	21,888	21,888
WOODCREST ST	PARK AVE	LILAC AVE	262	32	8,384	8,384	8,384
WOODCREST ST	VINE AVE	CEDAR AVE	779	32	24,928	24,928	24,928
WOODCREST ST	VERDE AVE	WILLOW AVE	1,020	32	32,640	32,640	32,640
YUCCA AVE	TULLOCK ST	END	347	32	11,104	11,104	11,104
YUCCA AVE	END	POMONA ST	135	32	4,320	4,320	4,320
MAPLE AVE	RIALTO AVE	VALENCIA AVE	606	14	8,484	8,484	8,484
MAPLE AVE	VALENCIA AVE	ORANGE WAY	482	19	9,158	9,158	9,158
MAPLE AVE	END	MERRILL AVE	1,274	14	17,836	17,836	17,836
MAPLE AVE	MERRILL AVE	145' S/O GRANADA AVE	630	20	12,600	12,600	12,600
MAPLE AVE	145' S/O GRANADA AVE	320' N/O ATHOL ST	660	14	9,240	9,240	9,240
MAPLE AVE	320' N/O ATHOL ST	RANDALL AVE	1,288	20	25,760	25,760	25,760
LINDEN AVE	437' S/O 2ND ST	RIALTO AVE	668	37	24,716	24,716	24,716
LINDEN AVE	RIALTO AVE	END	1,104	37	40,848	-	40,848
LINDEN AVE	END	MERRILL AVE	1,214	44	53,416	53,416	53,416
LINDEN AVE	MERRILL AVE	CARTER ST	486	41	19,926	-	19,926
LINDEN AVE	CARTER ST	ORCHARD ST	267	42	11,214	-	11,214

Branch Name	From	To	Length	Width	Street Area (SF)	Scrub Seal Area (SF)	Slurry Seal Area (SF)
LINDEN AVE	ORCHARD ST	ATHOL ST	664	39	25,896	-	25,896
LINDEN AVE	ATHOL ST	RANDALL AVE	1,142	40	45,680	-	45,680
LARCH AVE	MERRILL AVE	RANDALL AVE	2,583	37	95,571	95,571	95,571
LARCH AVE	RANDALL AVE	480' N/O WOODCREST	988	37	36,556	36,556	36,556
LARCH AVE	480' N/O WOODCREST	210' S/O WOODCREST	693	34	23,562	23,562	23,562
LARCH AVE	210' S/O WOODCREST	195' N/O MIRAMONT ST	267	30	8,010	8,010	8,010
SPRUCE AVE	226' S/O CARTER ST	RANDALL AVE	1,996	37	73,852	73,852	73,852
SPRUCE AVE	RANDALL AVE	482' S/O FONTLEE	636	27	17,172	17,172	17,172
SPRUCE AVE	482' S/O FONTLEE	GRANADA ST	1,134	37	41,958	41,958	41,958
SPRUCE AVE	BLOOMINGTON AVE	133' S/O MALLORY DR	1,250	39	48,750	48,750	48,750
LILAC AVE	BLOOMINGTON AVE	67' S/O MIRAMONT	2,090	37	77,330	77,330	77,330
LILAC AVE	67' S/O MIRAMONT	SAN BERNARDINO AVE	424	30	12,720	12,720	12,720
LILAC AVE	SAN BERNARDINO AVE	135' S/O TULLOCK ST	631	37	23,347	23,347	23,347
LILAC AVE	135' S/O TULLOCK ST	EL MOLINO ST	147	39	5,733	5,733	5,733
LILAC AVE	EL MOLINO ST	VALLEY BLVD	1,780	41	72,980	72,980	72,980
WILLOW AVE	RANDALL AVE	SAN BERNARDINO AVE	2,585	37	95,645	95,645	95,645
Total Area =					3,579,069	3,435,505	3,579,069