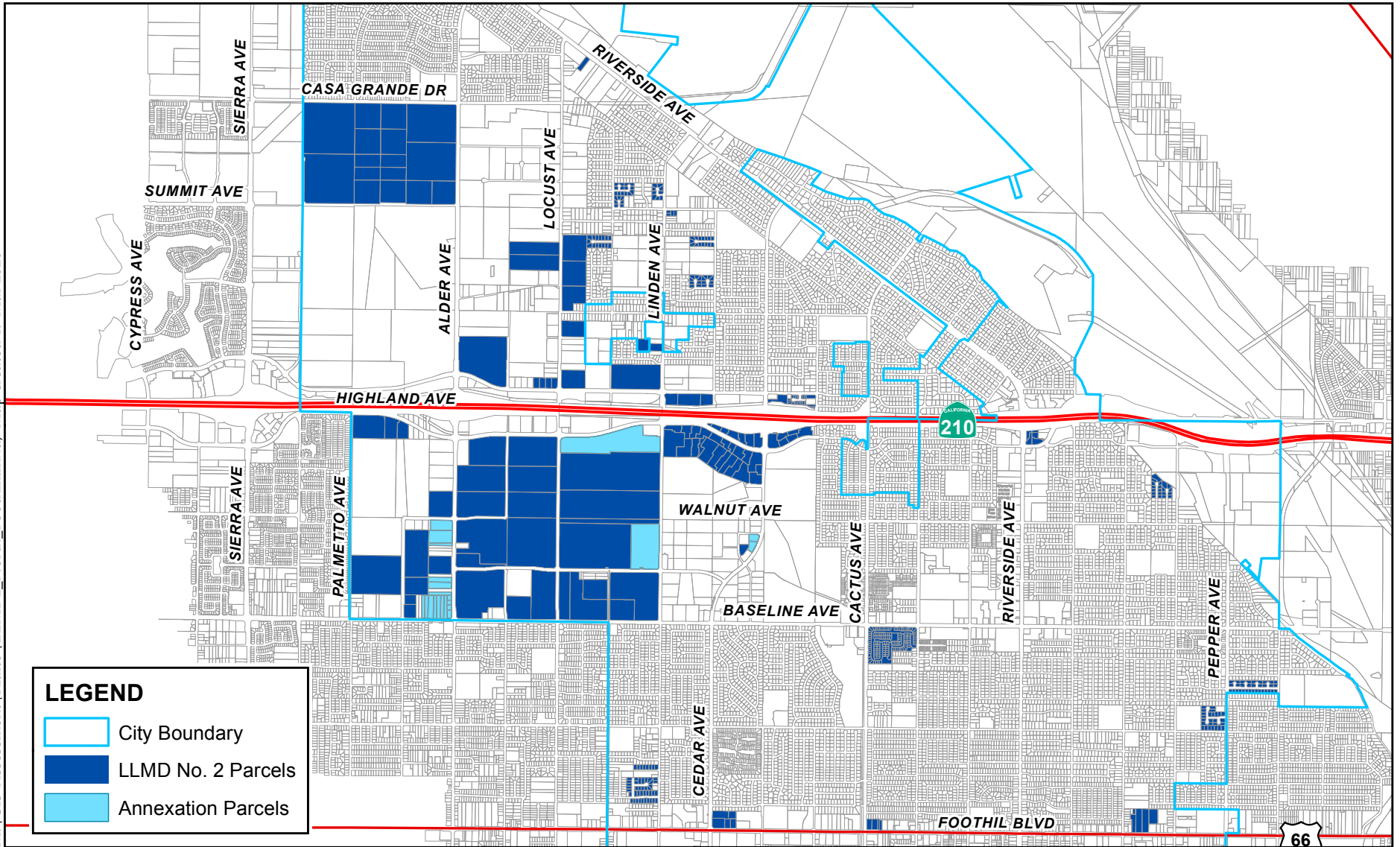





M:\GIS-Assessment\Rialto\LLMD2_North_Foothill.mxd; Map created 19 Mar 2020



LEGEND

-  City Boundary
-  LLMD No. 2 Parcels
-  Annexation Parcels

Source: San Bernardino Co. GIS, 2020

Landscape and Lighting Maintenance District 2 North of Foothill Blvd.

