PE Trail Expansion Feasibility Study

Presentation April 05, 2022

alta

Study Goals

- Expansion of the existing PE Trail across the entire city
- Recreational opportunities for disadvantaged and low-income residents
- Public health enhancements through reduced vehicle trips
- A safe route for non-motorized travel between residences, workplaces, points of interest and schools

Scope of Work

- Data Collection/Analysis
- Community Outreach/Involvement
- 30% Concept Plan Development
- Feasibility Study
- Grant Application

Data Collection/Analysis

- Topographic Survey
- Existing Bicycle Facilities
- Transit Accessibility
- Land Use
- Median Household Income
- No Access to Vehicle
- CalEnviroScreen 3.0
- Healthy Place Index
- Level of Traffic Stress and Service Area
- Bicycle and Pedestrian Involved Collisions

Community Outreach/ Involvement

- Community Surveys
- Promotional Graphics
- Outreach Activities
- Technical Advisory Committee
- Project Website

Community Surveys

THE CITY OF RIALTO WANTS TO ADD A NEW MULTIUSE TRAIL BETWEEN CACTUS AVENUE AND PEPPER AVENUE.

LA CIUDAD DE RIALTO QUIERE AGREGAR UN NUEVO CAMINO DE MULTIUSO ENTRE CACTUS AVENUE Y PEPPER AVENUE.

Once built, the new trail will allow residents to walk and bike to get to parks, schools, employment, groceries, and healthcare.

Una vez construido, el nuevo camino permitirá a los residentes caminar y andar en bicicleta para llegar a los parques, escuelas, empleo, las provisiones y atención médica.

WE WANT TO HEAR FROM YOU!

¡QUEREMOS OÍR DE TI!

Siga el enlace a continuación o use el código QR en su teléfono inteligente para accesar a nuestra encuesta. La información que comparta se utilizará para tomar decisiones sobre el camino.

Please follow the link below or use the QR code on your smartphone to get to our survey. The information you share will be used to make decisions about the trail.

yourrialto.com/trail

Promotional Graphics

May 5, 2021 Farmer’s Market

August 14, 2021 Bike Rodeo

Technical Advisory Committee

- SBCTA
- Rialto PD
- Orange County Lumber
- Rialto Unified School District
- Rialto Public Works
- Alta Staff

30% Plan Development

- Field Review of Existing Conditions
- Stakeholder input
- Preferred Alignment Identification
- Amenities Opportunities

30% Plans – Typical View 1 at Cactus Trailhead

30% Plans – Typical View 2: Lilac to Willow

30% Plans – Typical View 3: Willow to Date

30% Plans – Typical View 4: Date to Pepper

Project Estimated Cost

- Preliminary Estimate of Probable Construction Cost: ***$5,757,730****
- Final Design (Plans, Specifications and Estimate): ***$575,000***
- Construction Management Services: ***$575,000***

Total Estimated Project Cost: $6,909,000

* Includes a 25% contingency to account for design changes and cost escalation.

Potential Funding Sources

- Caltrans Active Transportation Program
- Caltrans Highway Safety Improvements Program
- San Bernardino County Transportation Authority Measure I
- San Bernardino County Transportation Authority Transportation Development Act
- Southern California Association of Governments Sustainable Communities Program (SCP)

FEASIBILITY STUDY

Pacific Electric (PE) Trail Expansion (Draft)

City of Rialto, Public Works Department

SEPTEMBER, 2021
PREPARED BY ALTA PLANNING + DESIGN, IN ASSOCIATION WITH
CONVERSE CONSULTANTS
PSOMAS
EPIC LAND SOLUTIONS, INC

alta

Table of Contents

Page

Executive Summary **4**

Introduction **7**
Project Description/Background 8
Purpose and Scope 8
Study Development Guidelines 10

Existing Conditions **13**
Community/Site Characteristics 14
Summary of Topography 25
Existing Utilities 27
Existing Drainage Patterns 29
Land Ownership Assessment 29

Environmental Considerations **32**
Phase I Environmental Site Assessment Summary 33

Outreach and Stakeholders Coordination **36**
Community Outreach Summary 37
Technical Advisory Committee 40
Key Business Stakeholders 40

Trail Improvements **41**
Proposed Trail Alignment 42
Landscape Improvements 45
Gateway/Access Points/Parking 45
Safety, Operations, and Maintenance 46

Implementation Plan **47**
Project Phasing/Schedule 48
Potential Funding Sources 48
Preliminary Opinion of Probable Construction Cost 49
Conclusion and Recommendations 49

Appendices

A. Conceptual Plans
B. Existing Conditions Memorandum
C. Outreach and Engagement Documentation
D. Rails with Trails Guidelines
E. Utility Log
F. Phase I Environmental Site Assessment Report

Next Steps…

- Feasibility Study Approval
- Funding Establishment
- Final Design
- Construction

ROAD CLOSED
TO
THRU TRAFFIC
TRAFFIC MANAGEMENT INC.
800 763.3000

Questions?

Thank you!

30% Plans – Segment 1: Cactus to Lilac

LEGEND

PREFERRED ALTERNATIVE

PLAN SCALE

PROJECT NO: 2020-093
DESIGNED BY: TA/ VH
DRAWN BY: TA
REVIEWED BY: SF
DATE: 4.22.2021
SCALE: 1" = 40'

ISSUE

Underground Service Alert
DIGALERT
DIAL TOLL FREE 1-800-422-4133 AT LEAST TWO WORKING DAYS BEFORE YOU DIG

PREPARED UNDER THE DIRECT SUPERVISION OF

APPROVED BY:

APPROVED BY:

alta
617 W 7th Street, #1103 | Los Angeles, CA 90017
213-489-7443 | altago.com

RIALTO PACIFIC ELECTRIC TRAIL EXPANSION STUDY
CITY PROJECT 200811

PUBLIC WORKS DEPT
335 W RIALTO AVENUE
RIALTO, CALIFORNIA 92376

SHEET TITLE
PACIFIC ELECTRIC TRAIL EXPANSION
CONCEPT LAYOUT
BEGIN TO STA 18+50

SHEET NO.
01

SHEET 01 OF 10

30% - NOT FOR CONSTRUCTION

30% Plans – Segment 2: Lilac to Willow

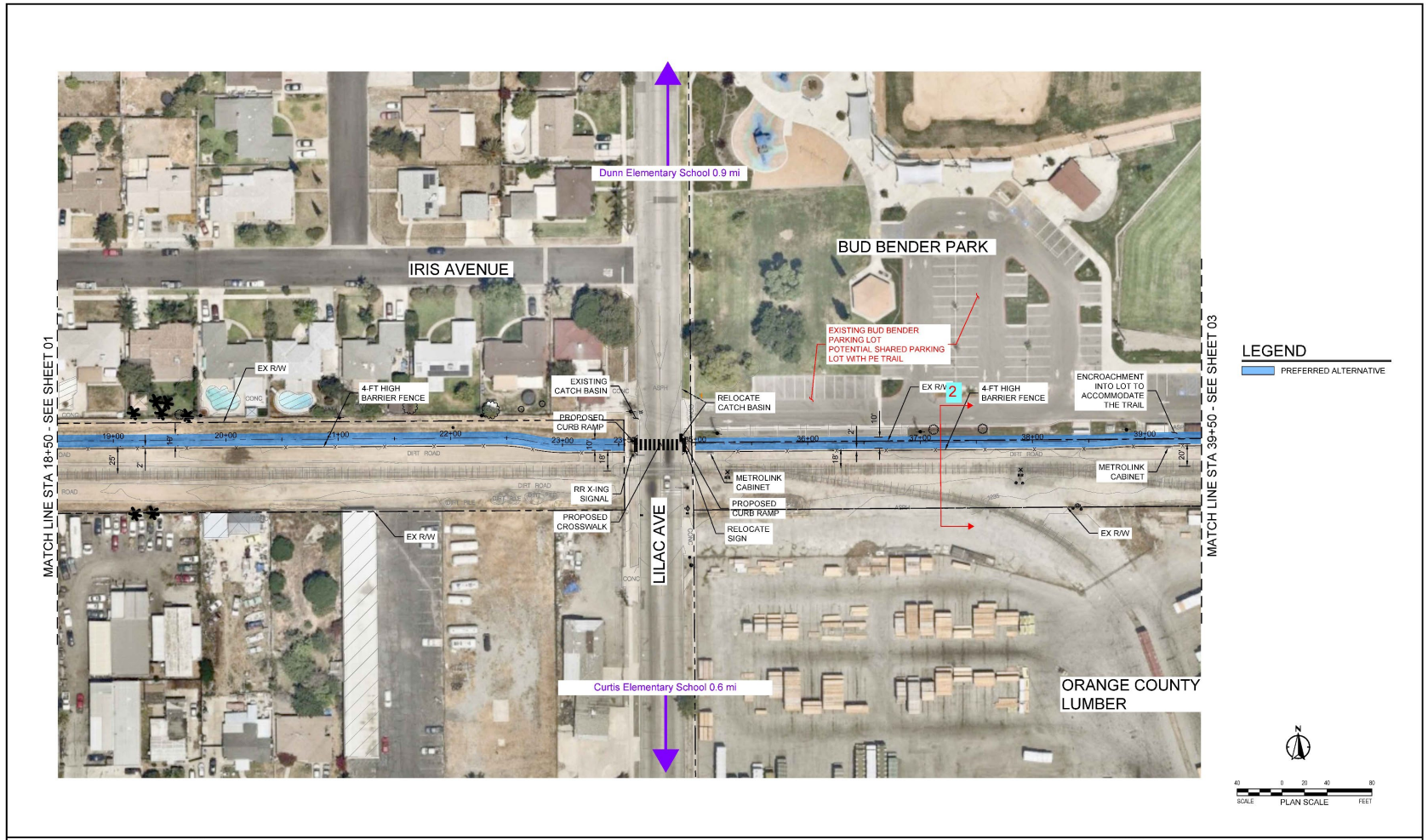

PROJECT NO: 2020-093
DESIGNED BY: TA/ VH
DRAWN BY: TA
REVIEWED BY: SF
DATE: 4.22.2021
SCALE: 1" = 40'

ISSUE

Underground Service Alert
DIGALERT
TOLL FREE: 1-800-422-4133
AT LEAST TWO WORKING DAYS BEFORE YOU DIG

PREPARED UNDER THE DIRECT SUPERVISION OF:

APPROVED BY:

alta
617 W 7th Street, #1103 | Los Angeles, CA 90017
213-489-7443 | altago.com

RIALTO PACIFIC ELECTRIC TRAIL EXPANSION STUDY
CITY PROJECT 200811

PUBLIC WORKS DEPT
335 W RIALTO AVENUE
RIALTO, CALIFORNIA 92376

SHEET TITLE
PACIFIC ELECTRIC TRAIL EXPANSION
CONCEPT LAYOUT
STA 18+50 TO STA 39+50

SHEET NO. 02

SHEET 02 OF 10

30% - NOT FOR CONSTRUCTION

30% Plans – Segment 2: Lilac to Willow, Cont'd

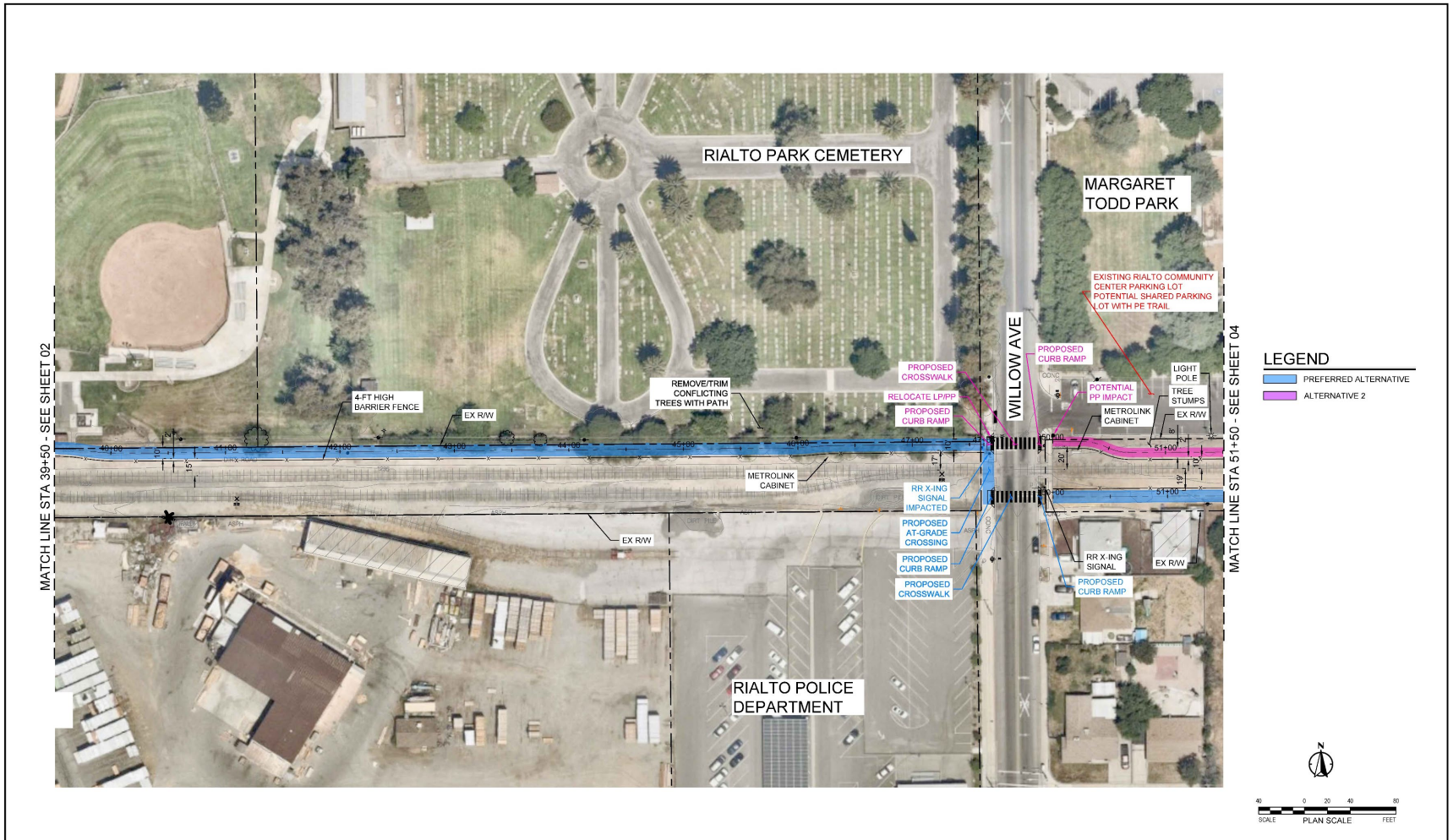

PROJECT NO: 2020-093
DESIGNED BY: TA/ VH
DRAWN BY: TA
REVIEWED BY: SF
DATE: 4.22.2021
SCALE: 1" = 40'

ISSUE

MARK	DESCRIPTION	DATE	INITIAL

Underground Service Alert
DIGALERT
DIAL TOLL FREE 1-800-422-4133
AT LEAST 1 WORKING DAYS BEFORE YOU DIG

PREPARED UNDER THE DIRECT SUPERVISION OF: DATE

APPROVED BY: R.C.E. NO. DATE
APPROVED BY: R.C.E. NO. DATE

alta
617 W 7th Street, #1103 | Los Angeles, CA 90017
213-489-7443 | altago.com

CITY OF RIALTO, CALIFORNIA
INCORPORATED NOV. 12, 1911

RIALTO PACIFIC ELECTRIC TRAIL EXPANSION STUDY
CITY PROJECT 200811

PUBLIC WORKS DEPT
335 W RIALTO AVENUE
RIALTO, CALIFORNIA 92376

SHEET TITLE
PACIFIC ELECTRIC TRAIL EXPANSION
CONCEPT LAYOUT
STA 39+50 TO STA 51+50

SHEET NO.
03
SHEET 03 OF 10

30% - NOT FOR CONSTRUCTION

30% Plans – Segment 3: Willow to Date

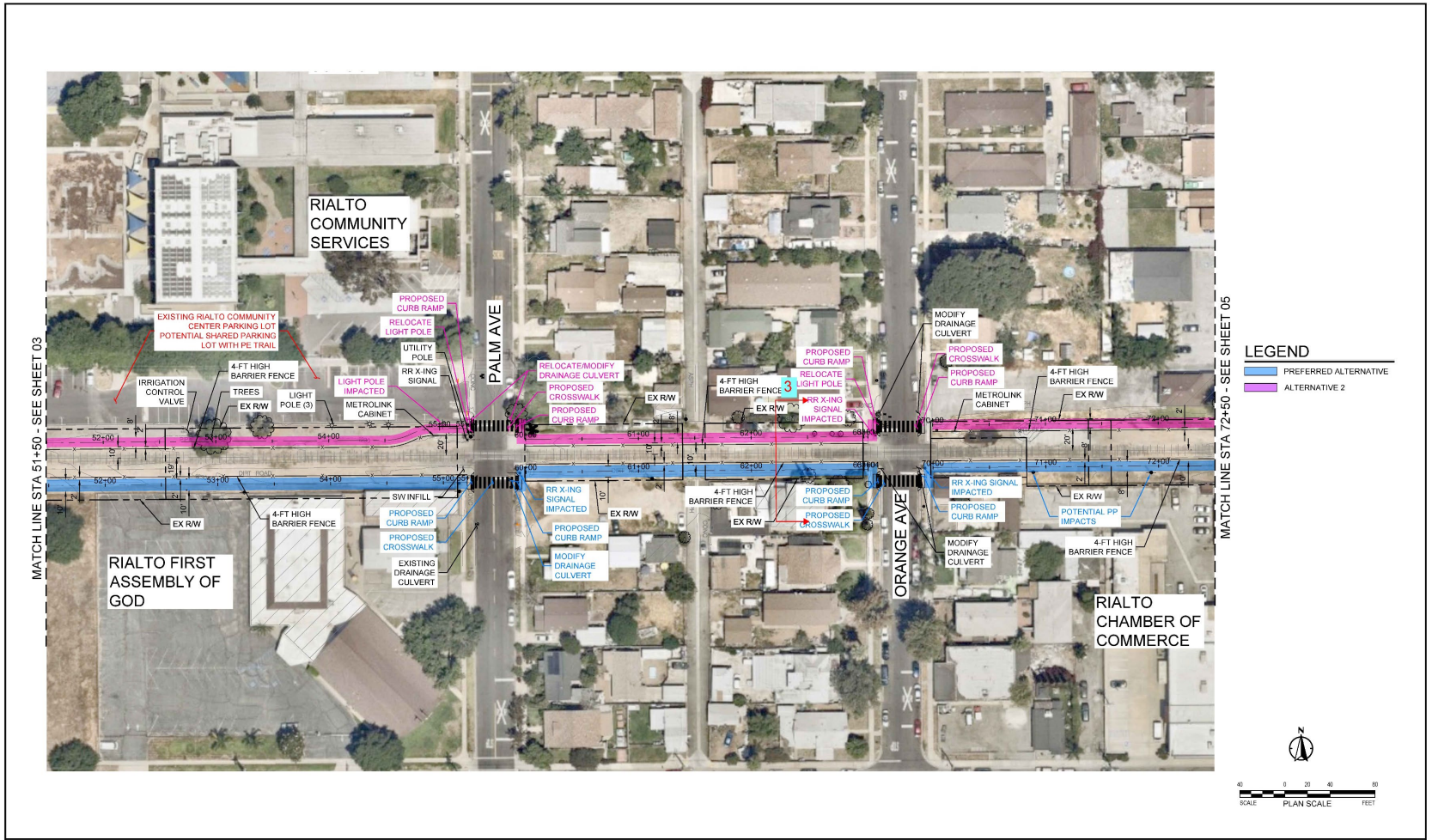

PROJECT NO: 2020-093
DESIGNED BY: TA/ VH
DRAWN BY: TA
REVIEWED BY: SF
DATE: 4.22.2021
SCALE: 1" = 40'

ISSUE
MARK | DESCRIPTION | DATE | INITIAL

Underground Service Alert
DIGALERT
DIAL TOLL FREE 1-800-422-4133
AT LEAST TWO WORKING DAYS BEFORE YOU DIG

PREPARED UNDER THE DIRECT SUPERVISION OF:
DATE
APPROVED BY:
DATE
APPROVED BY:
DATE
R.C.E. NO.
R.C.E. NO.

alta
617 W 7th Street, #1103 | Los Angeles, CA 90017
213-489-7443 | altago.com

RIALTO PACIFIC ELECTRIC TRAIL EXPANSION STUDY
CITY PROJECT 200811

PUBLIC WORKS DEPT
335 W RIALTO AVENUE
RIALTO, CALIFORNIA 92376

SHEET TITLE
PACIFIC ELECTRIC TRAIL EXPANSION
CONCEPT LAYOUT
STA 51+50 TO 72+50

SHEET NO.
04
SHEET 04 OF 10

30% - NOT FOR CONSTRUCTION

30% Plans – Segment 3: Willow to Date, Cont'd

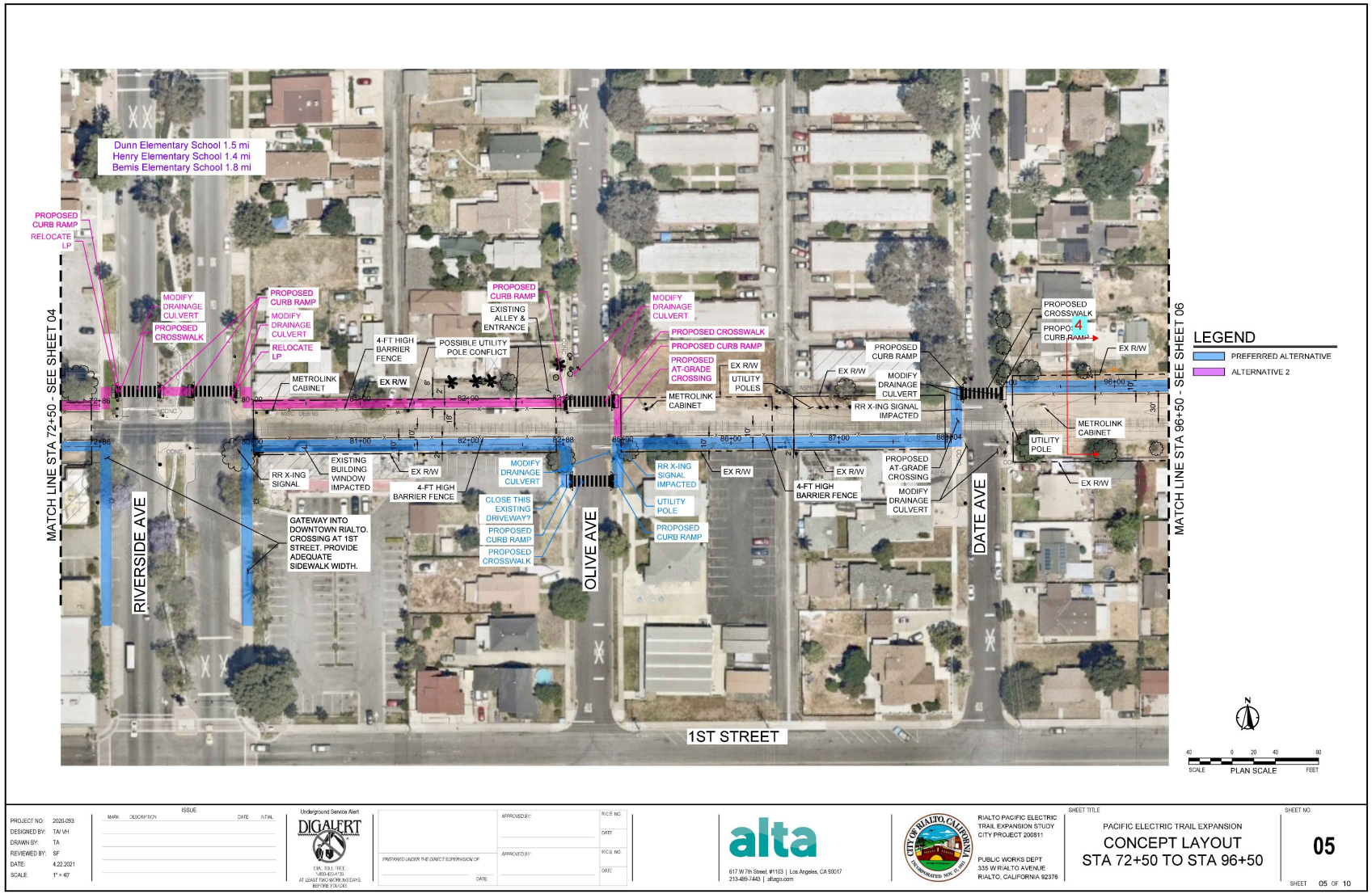

PROJECT NO: 2020-093
DESIGNED BY: TA/ VH
DRAWN BY: TA
REVIEWED BY: SF
DATE: 4.22.2021
SCALE: 1" = 40'

ISSUE

MARK	DESCRIPTION	DATE	INITIAL

Underground Service Alert
DIGALERT
CAL SOLUTIONS
1-800-422-4133
AT LEAST TWO WORKING DAYS BEFORE YOU DIG

PREPARED UNDER THE DIRECT SUPERVISION OF
DATE

APPROVED BY: R.C.E. NO.
DATE
APPROVED BY: R.C.E. NO.
DATE

alta
617 W 7th Street, #1103 | Los Angeles, CA 90017
213-489-7443 | altaga.com

RIALTO PACIFIC ELECTRIC TRAIL EXPANSION STUDY
CITY PROJECT 200811

PUBLIC WORKS DEPT
335 W RIALTO AVENUE
RIALTO, CALIFORNIA 92376

SHEET TITLE
PACIFIC ELECTRIC TRAIL EXPANSION
CONCEPT LAYOUT
STA 72+50 TO STA 96+50

SHEET NO.
05
SHEET 05 OF 10

30% - NOT FOR CONSTRUCTION

30% Plans – Segment 4: Date to Eucalyptus

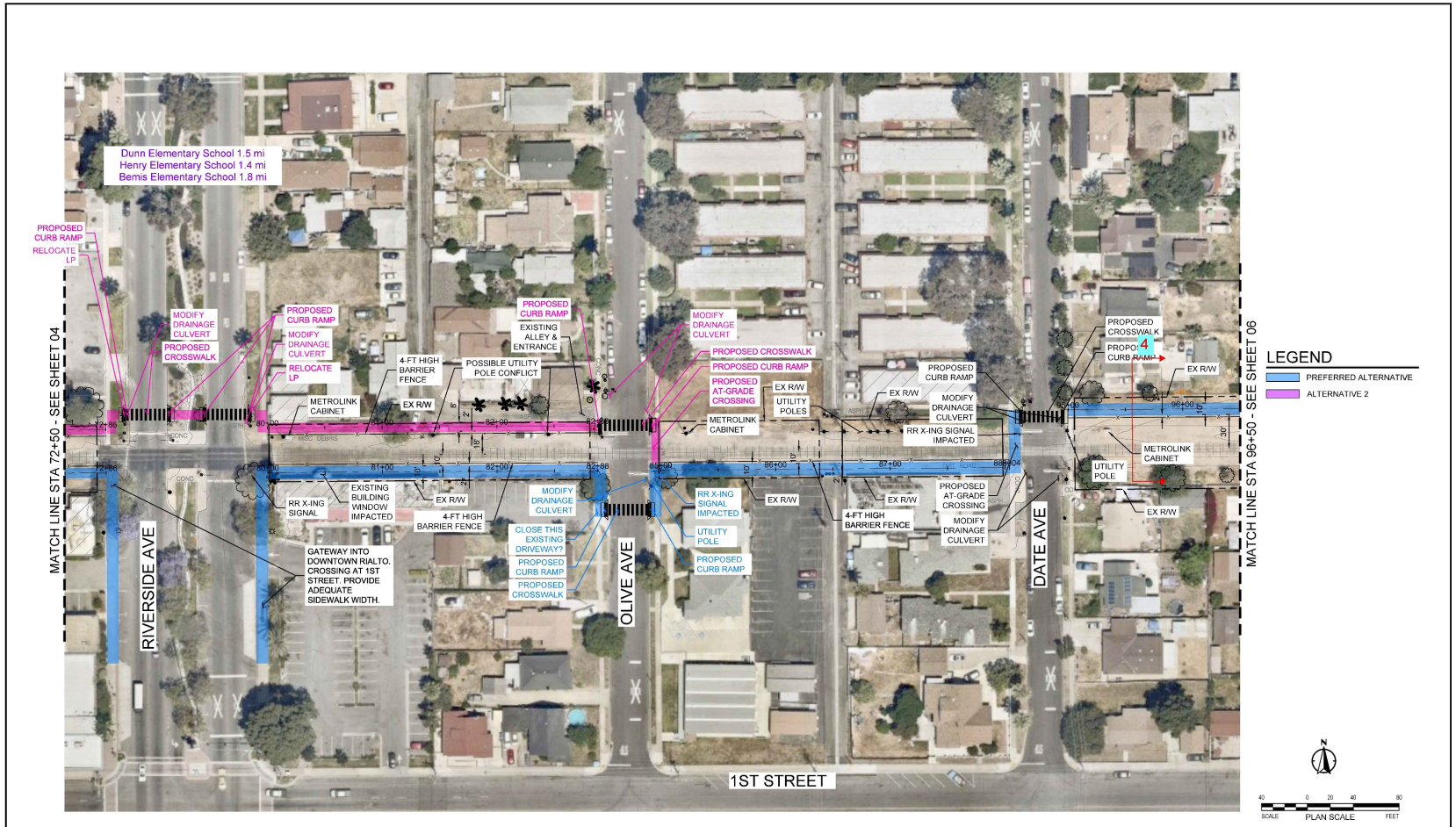

PROJECT NO:	2020-063
DESIGNED BY:	TA/ VH
DRAWN BY:	TA
REVIEWED BY:	SF
DATE:	4.22.2021
SCALE:	1" = 40'

ISSUE

MARK	DESCRIPTION	DATE	INITIAL

Underground Service Alert
DIGALERT
DIAL TOLL FREE 1-800-422-4133
AT LEAST TWO WORKING DAYS BEFORE YOU DIG

PREPARED UNDER THE DIRECT SUPERVISION OF
DATE

APPROVED BY:
R.C.E. NO.
DATE

APPROVED BY:
R.C.E. NO.
DATE

alta
617 W 7th Street, #1103 | Los Angeles, CA 90017
213-489-7443 | altago.com

RIALTO PACIFIC ELECTRIC TRAIL EXPANSION STUDY
CITY PROJECT 200811

PUBLIC WORKS DEPT
335 W RIALTO AVENUE
RIALTO, CALIFORNIA 92376

SHEET TITLE
PACIFIC ELECTRIC TRAIL EXPANSION
CONCEPT LAYOUT
STA 72+50 TO STA 96+50

SHEET NO.
05
SHEET 05 OF 10

30% - NOT FOR CONSTRUCTION

30% Plans – Segment 4: Date to Eucalyptus, Cont'd

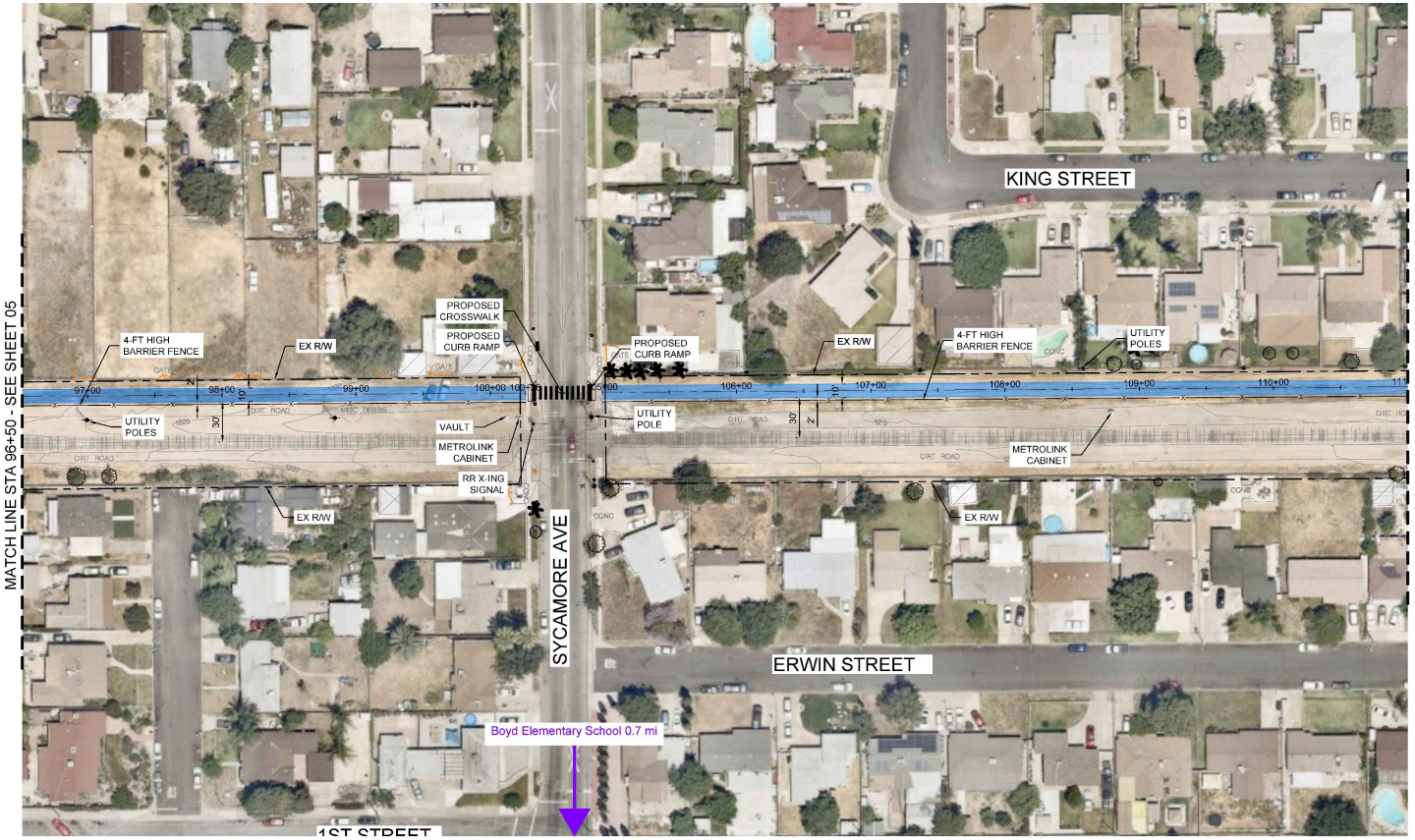

PROJECT NO: 2020-093
DESIGNED BY: TA/ VH
DRAWN BY: TA
REVIEWED BY: SF
DATE: 4.22.2021
SCALE: 1" = 40'

ISSUE
MARK DESCRIPTION DATE INITIAL

Underground Service Alert
DIGALERT
DIAL TOLL FREE 1-800-422-4133
AT LEAST TWO WORKING DAYS BEFORE YOU DIG

PREPARED UNDER THE DIRECT SUPERVISION OF: DATE
APPROVED BY: R.C.E. NO. DATE
APPROVED BY: R.C.E. NO. DATE

alta
617 W 7th Street, #1103 | Los Angeles, CA 90017
213-489-7443 | altago.com

RIALTO PACIFIC ELECTRIC TRAIL EXPANSION STUDY
CITY PROJECT 200811
PUBLIC WORKS DEPT
335 W RIALTO AVENUE
RIALTO, CALIFORNIA 92376

SHEET TITLE
PACIFIC ELECTRIC TRAIL EXPANSION
CONCEPT LAYOUT
STA 96+50 TO STA 111+00

SHEET NO.
06
SHEET 06 OF 10

30% - NOT FOR CONSTRUCTION

30% Plans – Segment 4: Date to Eucalyptus, Cont'd

PROJECT NO: 2020-093
DESIGNED BY: TA/ VH
DRAWN BY: TA
REVIEWED BY: SF
DATE: 4.22.2021
SCALE: 1" = 40'

ISSUE
MARK DESCRIPTION DATE INITIAL

Underground Service Alert
DIGALERT
DIAL TOLL FREE 1-800-422-4133
AT LEAST TWO WORKING DAYS BEFORE YOU DIG

PREPARED UNDER THE DIRECT SUPERVISION OF:
DATE:
APPROVED BY: R.C.E. NO.
DATE
APPROVED BY: R.C.E. NO.
DATE

alta
617 W 7th Street, #1103 | Los Angeles, CA 90017
213-489-7443 | altago.com

RIALTO PACIFIC ELECTRIC TRAIL EXPANSION STUDY
CITY PROJECT 200811

PUBLIC WORKS DEPT
335 W RIALTO AVENUE
RIALTO, CALIFORNIA 92376

SHEET TITLE
PACIFIC ELECTRIC TRAIL EXPANSION
CONCEPT LAYOUT
STA 111+00 TO STA 123+00

SHEET NO.
07
SHEET 07 OF 10

30% - NOT FOR CONSTRUCTION

30% Plans – Segment 4: Date to Eucalyptus, Cont'd

PROJECT NO: 2020-093
DESIGNED BY: TA/ VH
DRAWN BY: TA
REVIEWED BY: SF
DATE: 4.22.2021
SCALE: 1" = 40'

ISSUE

MARK	DESCRIPTION	DATE	INITIAL

Underground Service Alert
DIGALERT
CALL TOLL FREE 1-800-227-2600
AT LEAST TWO WORKING DAYS BEFORE YOU DIG

PREPARED UNDER THE DIRECT SUPERVISION OF: DATE
APPROVED BY: R.C.E. NO. DATE
APPROVED BY: R.C.E. NO. DATE

alta
617 W 7th Street, #1103 | Los Angeles, CA 90017
213-489-7443 | altago.com

RIALTO PACIFIC ELECTRIC TRAIL EXPANSION STUDY
CITY PROJECT 200811

PUBLIC WORKS DEPT
335 W RIALTO AVENUE
RIALTO, CALIFORNIA 92376

SHEET TITLE
PACIFIC ELECTRIC TRAIL EXPANSION
CONCEPT LAYOUT
STA 123+00 TO STA 135+25

SHEET NO. 08
SHEET 08 OF 10

30% - NOT FOR CONSTRUCTION

30% Plans – Segment 5: Eucalyptus to Pepper

LEGEND

PREFERRED ALTERNATIVE

N

SCALE 40 0 20 40 80 FEET

PLAN SCALE

Dwg filename: N:\shared\PROJECTS\2020\00-2020-093 Rialto CA PE Trail Expansion Feasibility\CAD\02_Exhibits\2020-093_Concept_Sheets.dwg Last saved by: TatiaAgopyan Plot date: 4/22/2021 8:51 AM Plotstyle table: ALTA-Civil.ctb

PROJECT NO:	2020-093
DESIGNED BY:	TAI/ VH
DRAWN BY:	TA
REVIEWED BY:	SF
DATE:	4.22.2021
SCALE:	1" = 40'

ISSUE

MARK	DESCRIPTION	DATE	INITIAL

Underground Service Alert
DIGALERT
DIAL TOLL FREE 1-800-422-4133
AT LEAST TWO WORKING DAYS BEFORE YOU DIG

PREPARED UNDER THE DIRECT SUPERVISION OF
DATE

APPROVED BY: R.C.E. NO.
DATE

APPROVED BY: R.C.E. NO.
DATE

alta
617 W 7th Street, #1103 | Los Angeles, CA 90017
213-489-7443 | altago.com

RIALTO PACIFIC ELECTRIC TRAIL EXPANSION STUDY
CITY PROJECT 200811

PUBLIC WORKS DEPT
335 W RIALTO AVENUE
RIALTO, CALIFORNIA 92376

SHEET TITLE
PACIFIC ELECTRIC TRAIL EXPANSION
CONCEPT LAYOUT
STA 135+25 TO STA 145+50

SHEET NO.
09
SHEET 09 OF 10

30% - NOT FOR CONSTRUCTION

30% Plans – Segment 5: Eucalyptus to Pepper, Cont'd

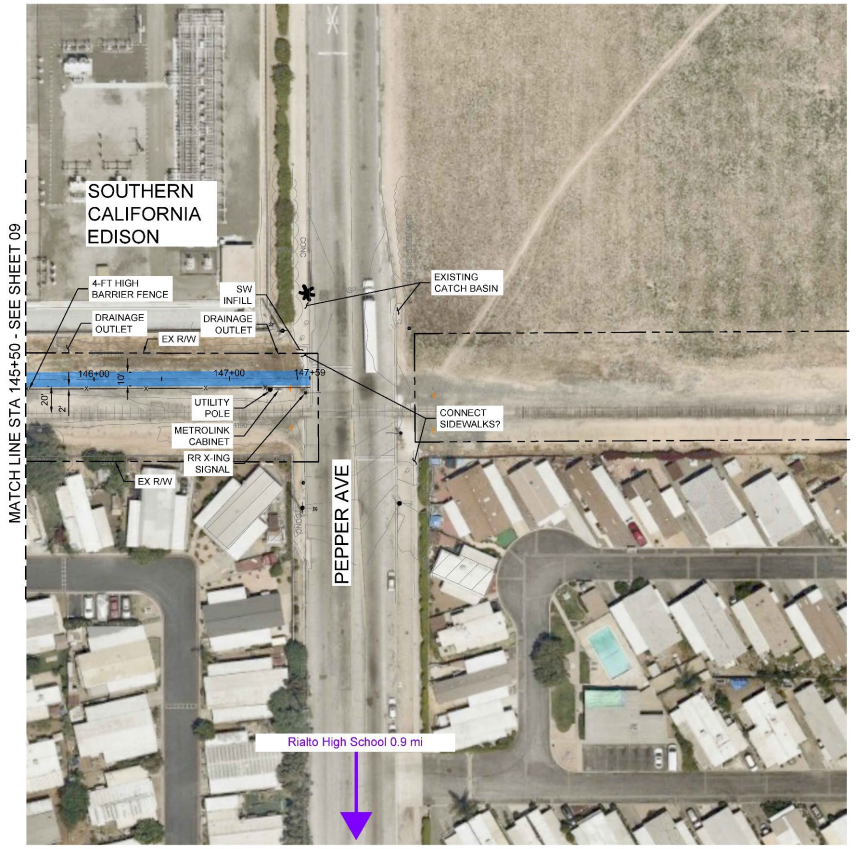

LEGEND

PREFERRED ALTERNATIVE

N

40 0 20 40 80

SCALE PLAN SCALE FEET

Dwg filename: N:\Irvine\PROJECTS\2020\020-063 Rialto CA PE Trail Expansion Feasibility\CAD\02_Exhibits\020-063_Concept_Sheets.dwg Last saved by: TAtalAgzarryan Plot date: 4/22/2021 8:51 AM Plotstyle table: ALTA-CVL.ctb

PROJECT NO:	2020-063
DESIGNED BY:	TA/ VH
DRAWN BY:	TA
REVIEWED BY:	SF
DATE:	4.22.2021
SCALE:	1" = 40'

ISSUE

MARK	DESCRIPTION	DATE	INITIAL

Underground Service Alert

DIGALERT

TAI TOLL FREE 1-800-422-4133 AT LEAST TWO WORKING DAYS BEFORE YOU DIG

PREPARED UNDER THE DIRECT SUPERVISION OF: DATE

APPROVED BY: R.C.E. NO. DATE

APPROVED BY: R.C.E. NO. DATE

alta

617 W 7th Street, #1103 | Los Angeles, CA 90017
213-489-7443 | altago.com

RIALTO PACIFIC ELECTRIC TRAIL EXPANSION STUDY
CITY PROJECT 200811

PUBLIC WORKS DEPT
335 W RIALTO AVENUE
RIALTO, CALIFORNIA 92376

SHEET TITLE

PACIFIC ELECTRIC TRAIL EXPANSION

CONCEPT LAYOUT
STA 145+50 TO END

SHEET NO.

10

SHEET 10 OF 10

30% - NOT FOR CONSTRUCTION