

ATTACHMENT 1

NOTICE OF COMPLETION

(CA Civil Code §§ 8180-8190, 8100-8118, 9200-9208)

NOTICE IS HEREBY GIVEN THAT:

1. The undersigned is an owner of an interest of estate in the hereinafter described real property, the nature of which interest or estate is: Fee (e.g. fee, leasehold, joint tenancy, etc.)

2. The full name and address of the undersigned owner or reputed owner and of all co-owners or reputed co-owners are:

Name	Street and No.	City	State
City of Rialto	150 South Palm Avenue	Rialto	California

3. The name and address of the direct contractor for the work of improvement as a whole is:

C-Works Engineering	2686 W. Mill St. #36	San Bernardino	California
---------------------	----------------------	----------------	------------

4. This notice is given for (check one):

- ☒ Completion of the work of improvement as a whole.
☐ Completion of a contract for a particular portion of the work of improvement (per CA Civ. Code § 8186).

5. If this notice is given only of completion of a contract for a particular portion of the work of improvement (as provided in CA Civ. Code § 8186), the name and address of the direct contractor under that contract is:

N/A	N/A	N/A	N/A
-----	-----	-----	-----

6. The name and address of the construction lender, if any, is:

N/A	N/A	N/A	N/A
-----	-----	-----	-----

7. On the 27th day of March, 2020, there was completed upon the herein described property a work of improvement as a whole (or a particular portion of the work of improvement as provided in CA Civ. Code § 8186) a general description of the work provided:

Removal, repair, and/or replacement of curbs, gutters, cross gutters and spandrels, driveway approaches, sidewalks, curb ramps, alley intersections, and all appurtenant work.

8. The real property herein referred to is situated in the City of Rialto, County of San Bernardino, State of California, and is described as follows (include APN# if applicable or location boundaries):

Various locations throughout the City of Rialto. See attached list.

9. The street address of said property is:

Various locations throughout the City of Rialto. See attached list.

10. If this Notice of Completion is signed by the owner's successor in interest the name and address of the successor's transferor is:

I certify (or declare) under penalty of perjury under the laws of the State of California that the foregoing is true and correct.

Date: _____

By: _____
Signature of Owner or Owner's Authorized Agent

Savat Khamphou, P.E.,
Public Works Director/City Engineer
CITY OF RIALTO

Name & Title

VERIFICATION

I, Savat Khamphou, state: I am the Authorized Agent ("Owner", "President", "Authorized Agent", "Partner", etc.) of the Owner identified in the foregoing Notice of Completion. I have read said Notice of Completion and know the contents thereof; the same is true of my own knowledge.

I declare under penalty of perjury under the laws of the State of California that the foregoing is true and correct.

Executed on _____ (Date), at Rialto (City), California (State).

Signature of Owner or Owner's Authorized Agent

A notary public or other officer completing this certificate verifies only the identity of the individual who signed the document to which this certificate is attached, and not the truthfulness, accuracy, or validity of that document.

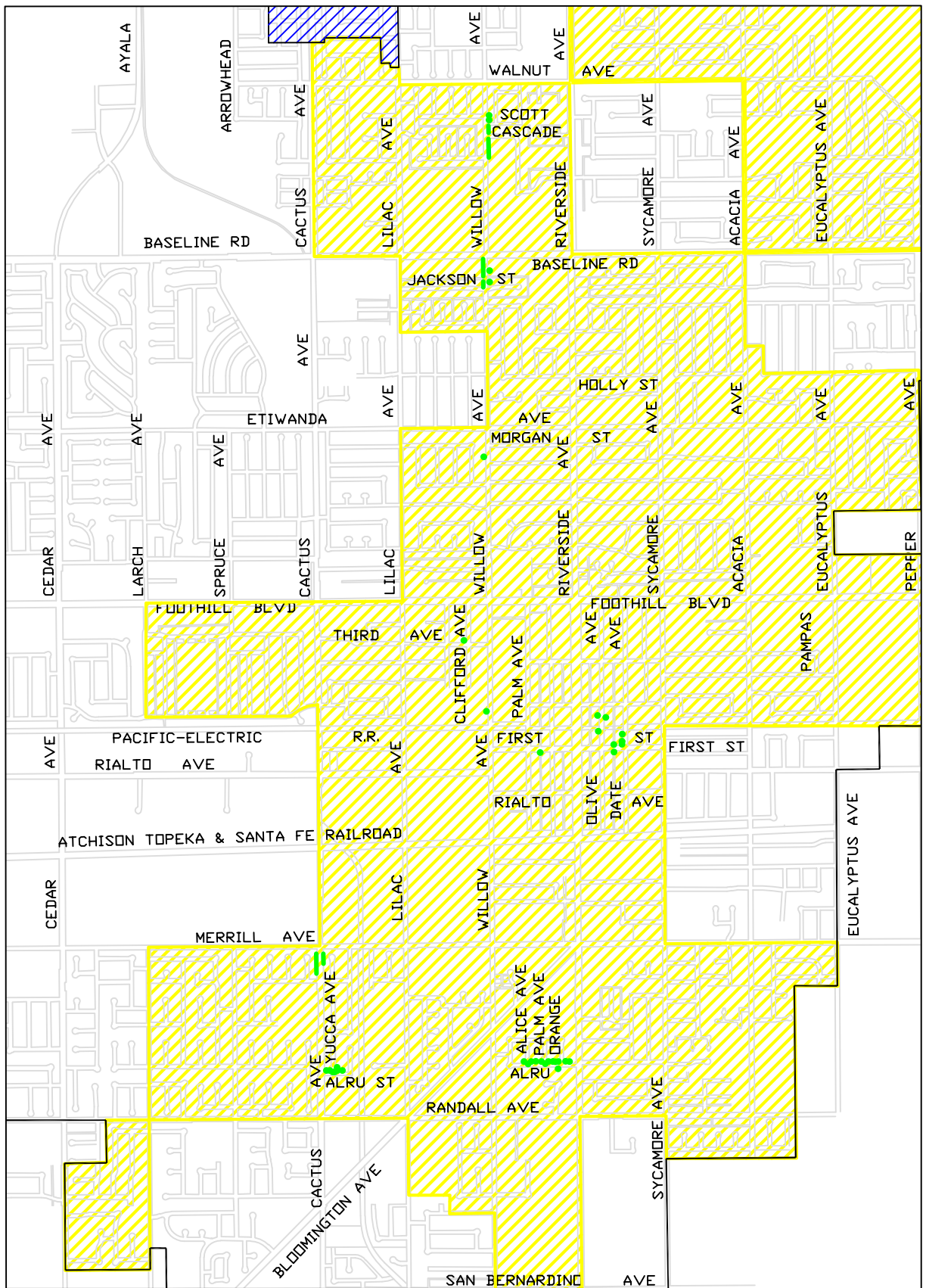
STATE OF CALIFORNIA
COUNTY OF SAN BERNARDINO




On _____ (date), before me, **Amy Aileen Crow**, Notary Public (name and title of officer) personally appeared **Savat Khamphou**, who proved to me on the basis of satisfactory evidence to be the person whose name is subscribed to the within instrument and acknowledged to me that he executed the same in his authorized capacity, and that by his signature on the instrument the person, or the entity upon behalf of which the person acted, executed the instrument.

I certify under PENALTY OF PERJURY under the laws of the State of California that the foregoing paragraph is true and correct.

Witness my hand and official seal.

Signature



 PROPOSED LOCATION FOR CONCRETE REPLACEMENT
 UNINCORPORATED AREAS OF SAN BERNARDINO COUNTY
 CDBG AREAS



City of Rialto
California

CDBG CURB, GUTTER,
& SIDEWALK PROJECT

SCALE: NTS
DATE: 2/12/19

LOCATION MAP

DRAWN BY: RV
REVIEWED: JS

CITY PROJECT NO. CB1805

CDBG MAP

CONSTRUCTION LIST

NUMBER	COORDINATE	STREET NAME / LOCATION	WIDTH	LENGTH	SIDEWALK / SF	CURB&GUTTER / LF	DWY APPROACH / SF	SPANDREL / SF	CURB RAMP PER CITY STANDARD / EA	CURB RAMP PER PLAN / LS	IMPROVEMENTS PER PLAN / LS
	N	WILLOW, N/O 280 W CASCADE, E/S	5.5	10	55						
	N	WILLOW, N/O 280 W CASCADE, E/S	5.5	4.5	25						
	N	WILLOW, ADJACENT TO 280 W CASCADE	4	7	28						
	N	WILLOW, ADJACENT TO 280 W CASCADE	4	8	32						
	N	WILLOW, ADJACENT TO 280 W CASCADE	4	5	20						
	N	WILLOW, ADJACENT TO 280 W CASCADE	4	6	24						
	N	WILLOW, ADJACENT TO 280 W CASCADE	4	8	32						
	N	WILLOW, ADJACENT TO 279 W CASCADE	4	4	16						
	N	WILLOW, ADJACENT TO 279 W CASCADE	4	9	36						
1435	N	WILLOW					120				
1435	N	WILLOW	4	22	88						
1435	N	WILLOW	4	4	16						
1435	N	WILLOW	4	4	16						
1435	N	WILLOW	4	4	16						
1150	N	WILLOW	4	25	100						
1150	N	WILLOW	4	8	32						
1150	N	WILLOW	4	8	32						
1150	N	WILLOW	4	25	100						
1150	N	WILLOW	4	12	48						
1150	N	WILLOW	4	8	32						
1150	N	WILLOW	4	8	32						

CONSTRUCTION LIST

NUMBER	COORDINATE	STREET NAME / LOCATION	WIDTH	LENGTH	SIDEWALK / SF	CURB&GUTTER / LF	DWY APPROACH / SF	SPANDREL / SF	CURB RAMP PER CITY STANDARD / EA	CURB RAMP PER PLAN / LS	IMPROVEMENTS PER PLAN / LS
1150	N	WILLOW	4	8	32						
1150	N	WILLOW	4	4	16						
1150	N	WILLOW	4	8	32						
1150	N	WILLOW	4	4	16						
1150	N	WILLOW	4	5	20						
	N	WILLOW, 235 FT. N/O JACKSON, E/S	5.5	5.5	30						
	N	WILLOW, 100 FT. N/O JACKSON, E/S	4	12	48						
	N	WILLOW, ADJACENT TO 310 W JACKSON	4	8	32						
	N	WILLOW, ADJACENT TO 310 W JACKSON	4	16	64						
	N	WILLOW, ADJACENT TO 310 W JACKSON	4	5	20						
	N	WILLOW, ADJACENT TO 310 W JACKSON	4	4	16						
734	N	WILLOW	4	8	32						
200	N	WILLOW, N/O CATCH BASIN	4.5	7	32						
200	N	WILLOW, N/O CATCH BASIN				7					
		W. First St. Alley, east of Palm Ave.									
		Olive St., West Side, South of Railroad Track									1
		First St. Alley, east of Olive Ave., north side									1
		First St. Alley, east of Olive Ave., south side									1
		NW Corner of Clifford Ave. and Third St.								1	
137	N	OLIVE	5	27	135						

CONSTRUCTION LIST

NUMBER	COORDINATE	STREET NAME / LOCATION	WIDTH	LENGTH	SIDEWALK / SF	CURB&GUTTER / LF	DWY APPROACH / SF	SPANDREL / SF	CURB RAMP PER CITY STANDARD / EA	CURB RAMP PER PLAN / LS	IMPROVEMENTS PER PLAN / LS
134	N	OLIVE	5	32	160						
106	N	DATE	5	20	100						
100	N	DATE	5	5	25						
100	N	DATE	5	5	25						
		CACTUS S/O MERRILL W/S	4	9	36						
		CACTUS S/O MERRILL W/S	4	19	76						
		CACTUS S/O MERRILL W/S	4	30	120						
		CACTUS S/O MERRILL W/S	4	10	40						
		CACTUS S/O MERRILL W/S				82					
		CACTUS S/O MERRILL W/S				17					
		CACTUS S/O MERRILL W/S				16					
		CACTUS S/O MERRILL E/S	5.5	28	154						
		CACTUS S/O MERRILL E/S	5.5	35	192.5						
		ALICE/ALRU, NEC & NWC							2		
		ALICE/ALRU, NE SPANDREL						175			
		ALRU, E/O ALICE	4	35	140						
		PALM/ALRU, NEC & NWC							2		
		PALM/ALRU, NE SPANDREL						175			
133	W	ALRU	4	32	128						
133	W	ALRU	4	5	20						
		ORANGE/ALRU, NEC & NWC									
		ALRU, W/O ORANGE	4	21					2		

CONSTRUCTION LIST

NUMBER	COORDINATE	STREET NAME / LOCATION	WIDTH	LENGTH	SIDEWALK / SF	CURB&GUTTER / LF	DWY APPROACH / SF	SPANDREL / SF	CURB RAMP PER CITY STANDARD / EA	CURB RAMP PER PLAN / LS	IMPROVEMENTS PER PLAN / LS
		ALRU, W/O ORANGE	4	8							
		ALRU, W/O ORANGE	4	4							
		ALRU, E/O ORANGE	4	20							
		ALRU, E/O ORANGE	4	6							
		ALRU, E/O ORANGE	4	4							
		ALRU, E/O ORANGE				55					
		CACTUS/ALRU NEC							1		
		ALRU/YUCCA NEC & NWC							2		
		ALRU/YUCCA NEC						260			
		ALRU/YUCCA NWC						260			
		ALRU, E/O YUCCA	5.5	21	116						
797	S	YUCCA	5.5	9.5	52						
		Total Estimated Quantity:			2689	177	120	870	9	1	4
		10% Additional to Account for Field Measured Quantities:			269	18	12	87	0	0	0
		Total Adjusted Quantities:			2958	195	132	957	9	1	4