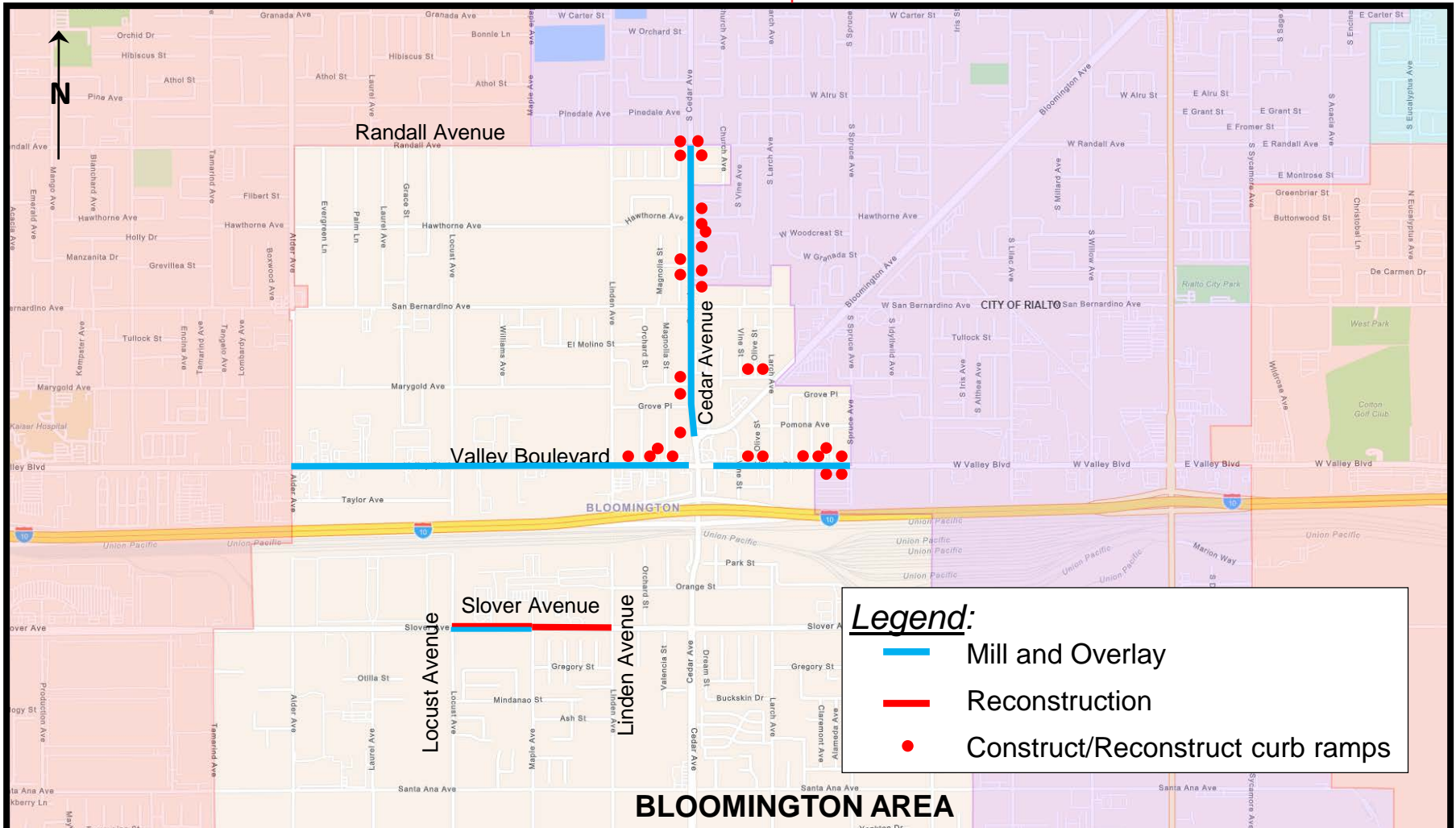


Summary of Potential Joint Projects with San Bernardino County						
Project	Description (City of Rialto Locations)	Estimated Total Cost	Estimated County Share	Estimated City Share	Proposed Lead Agency	Notes
Pavement Improvement Project - Valley Boulevard and Other Roads <b>Valley Boulevard</b> <b>Cedar Avenue</b>	Valley Blvd. from Claremont Ave. to Spruce Ave. and Cedar Ave. from Sequoia Ave. to 145' S/O Miramont St.	\$ 5,735,000.00	\$ 5,280,000.00	\$ 455,000.00	County of San Bernardino	San Bernardino County asked City of Rialto to participate on this project. Participation with the County will provide full width maintenance/rehabilitation of the impacted street segments.
Pavement Improvement Project - Linden Avenue and Other Roads Phase 1 <b>Linden Avenue</b> <b>Cedar Avenue</b>	Linden Ave. from 160' N/O Banyon Ave. to Casmalia St.; and Cedar Ave. from Bohnert Ave. to 470' S/O Bohnert Ave.	\$ 1,920,000.00	\$ 550,000.00	\$ 1,370,000.00	County of San Bernardino	The Linden Avenue segment is part of the 2020/21 Street Overlay & Reconstruction Project. The budget for this project was approved by City Council on August 11, 2020.
Pavement Improvement Project - Linden Avenue and Other Roads Phase 2 <b>Casmalia Street</b>	Casmalia St. from Spruce Ave. to Cactus Ave.	\$ 1,663,000.00	\$ 1,250,000.00	\$ 413,000.00	County of San Bernardino	San Bernardino County asked City of Rialto to participate on this project. Participation with the County will provide full width maintenance/rehabilitation of the impacted street segments. The City has asked the County to include the full segment of Casmalia from Spruce Ave. to Cactus Ave.
Pavement Improvement Project - Blake St. and Other Roads <b>Maple Avenue</b> <b>Cactus Avenue</b> <b>N. Riverside Outer Highway</b> <b>Sycamore Avenue</b>	Various Locations including segments of Maple Ave., Cactus Ave., Cheshire St., N. Riverside Outer Hwy, and N. Sycamore Ave.	\$ 6,319,000.00	\$ 6,175,000.00	\$ 144,000.00	County of San Bernardino	San Bernardino County asked City of Rialto to participate on this project. Participation with the County will provide full width maintenance/rehabilitation of the impacted street segments.
2020/21 Street Overlay & Reconstruction Project <b>Bohnert Avenue</b>	Bohnert Ave. from Linden Ave. to Cedar Ave.	TBD	TBD	TBD	City of Rialto	This segment is part of the 2020/21 Street Overlay & Reconstruction Project. The budget for this project was approved by City Council on August 11, 2020.
2020/21 Street Overlay & Reconstruction Project <b>Lilac Avenue</b>	Lilac Ave. from Walnut Ave. to Tahoe St.	TBD	TBD	TBD	City of Rialto	This segment is part of the 2020/21 Street Overlay & Reconstruction Project. The budget for this project was approved by City Council on August 11, 2020.
Future Project - Mill & Overlay, Scrub Seal, Slurry Seal Type 2	County of San Bernardino pocket located in City of Rialto Zone 2. Pocket is south of the I-210 and west of Lilac Ave.	TBD	TBD	TBD	City of Rialto	County of San Bernardino asked City of Rialto to include this County Pocket area in a future Mill & Overlay, Scrub Seal, or Slurry Seal Project.



# LOCATION MAP

County Road No. Various  
Work Order No. H15017



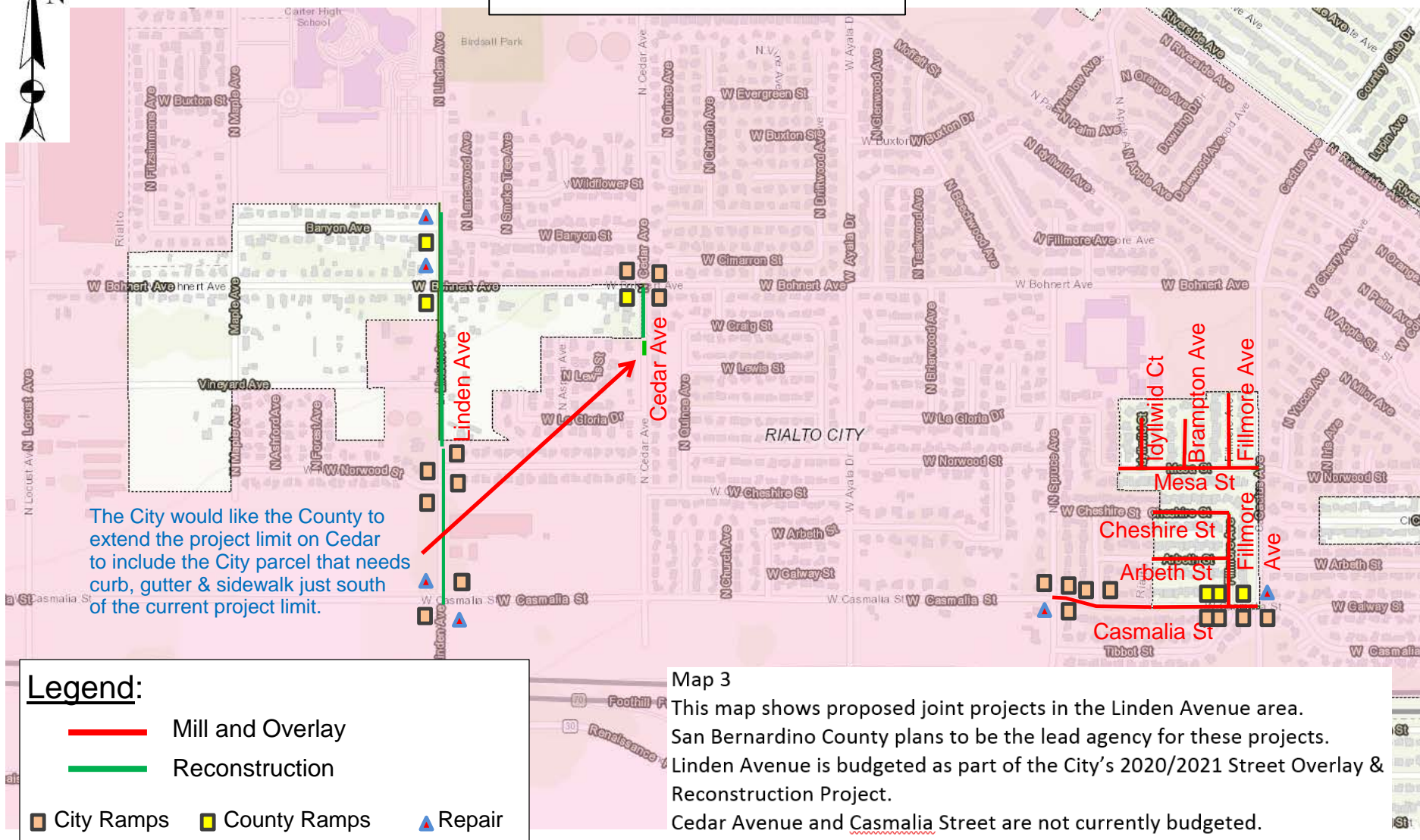
COUNTY OF SAN BERNARDINO  
DEPARTMENT OF PUBLIC WORKS

VALLEY BOULEVARD AND OTHER ROADS  
Pavement Improvement Project

Map 6 - This map shows proposed joint projects in the Valley Boulevard area.

San Bernardino County plans to be the lead agency for this project.  
Valley Boulevard and Cedar Avenue are not currently budgeted.

Lat.: Various Long.: Various



COUNTY OF SAN BERNARDINO  
DEPARTMENT OF PUBLIC WORKS

**YARD 3/TX1796**

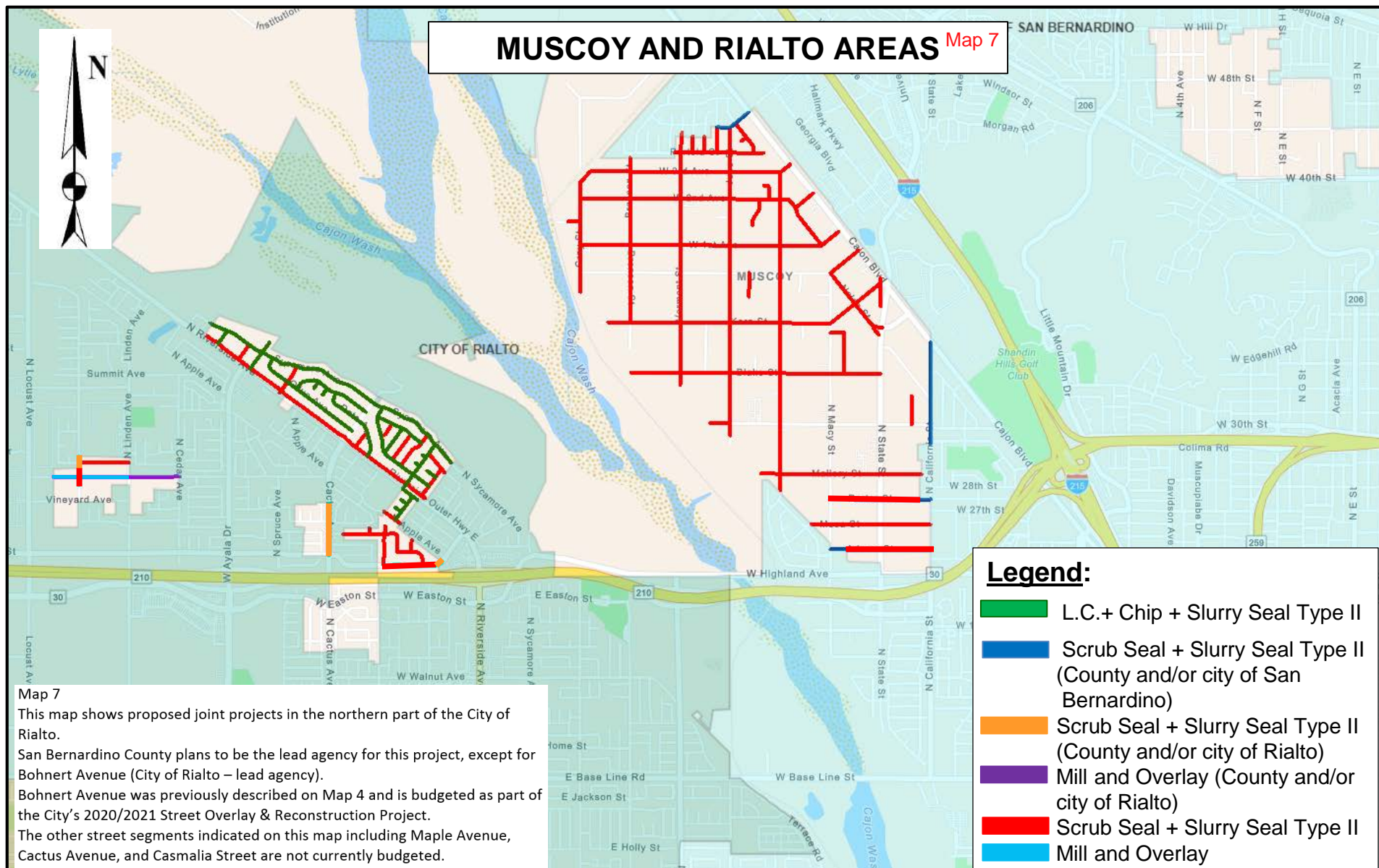


## LOCATION MAP

## Linden Avenue and Other Roads Various Limits/Locations Reconstruction, Mill & Overlay



# MUSCOY AND RIALTO AREAS Map 7



## Legend:

- █ L.C.+ Chip + Slurry Seal Type II
- █ Scrub Seal + Slurry Seal Type II (County and/or city of San Bernardino)
- █ Scrub Seal + Slurry Seal Type II (County and/or city of Rialto)
- █ Mill and Overlay (County and/or city of Rialto)
- █ Scrub Seal + Slurry Seal Type II
- █ Mill and Overlay

Map 7  
This map shows proposed joint projects in the northern part of the City of Rialto.  
San Bernardino County plans to be the lead agency for this project, except for Bohnert Avenue (City of Rialto – lead agency).  
Bohnert Avenue was previously described on Map 4 and is budgeted as part of the City's 2020/2021 Street Overlay & Reconstruction Project.  
The other street segments indicated on this map including Maple Avenue, Cactus Avenue, and Casmalia Street are not currently budgeted.

COUNTY OF SAN BERNARDINO  
DEPARTMENT OF PUBLIC WORKS

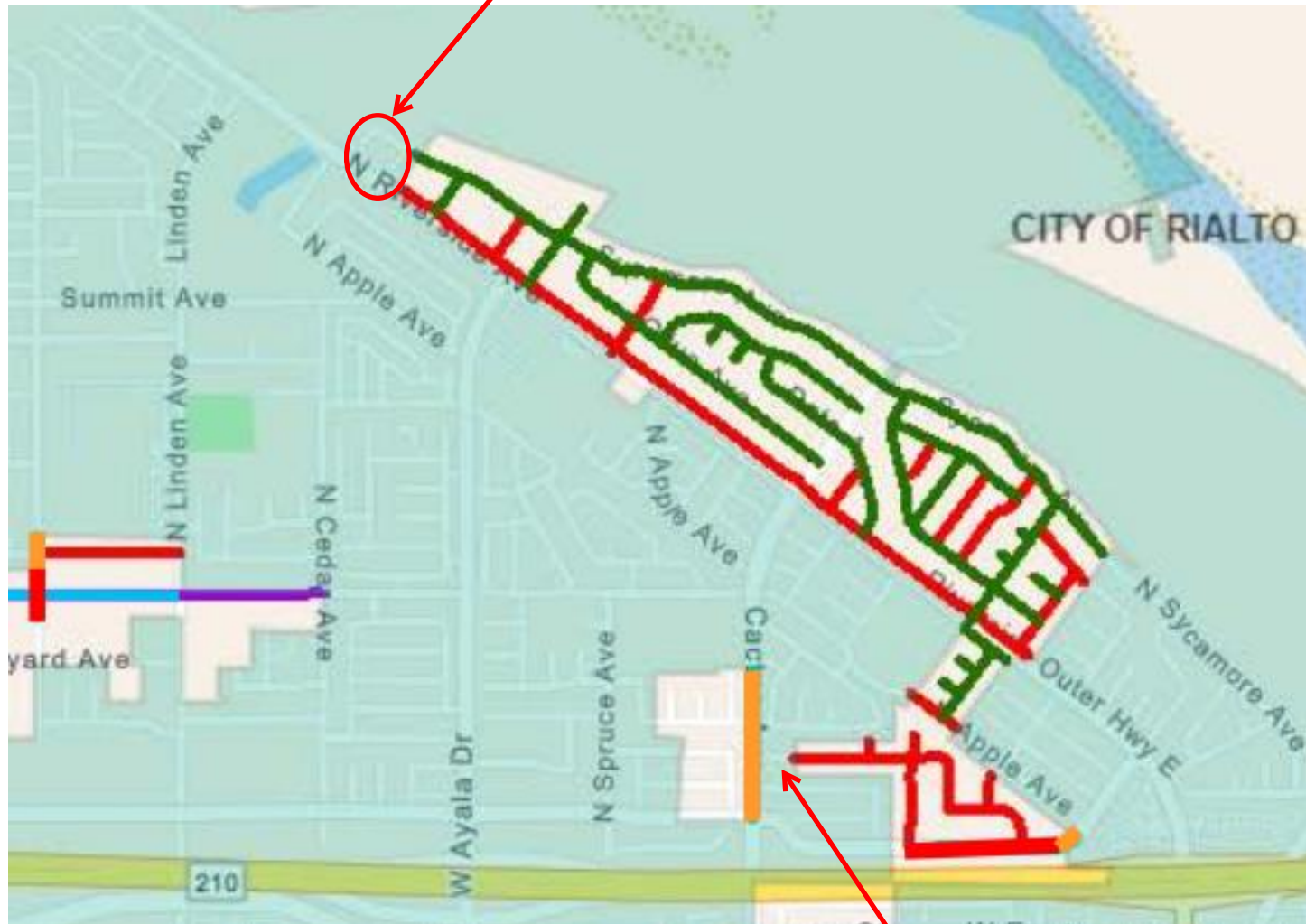
Yards 3 and 5  
District 5



## LOCATION MAP

Blake Street and Other Roads  
Various Roads/Locations  
Scrub Seal, Chip Seal, Slurry Seal, and Leveling Course

The City would like the County to extend the project limits to include the north ends of N. Riverside Outer Hwy and N. Sycamore Ave.



The City would like the County to extend the project limit to include the cul-du-sac at the west end of Cheshire St.

#### Map 8

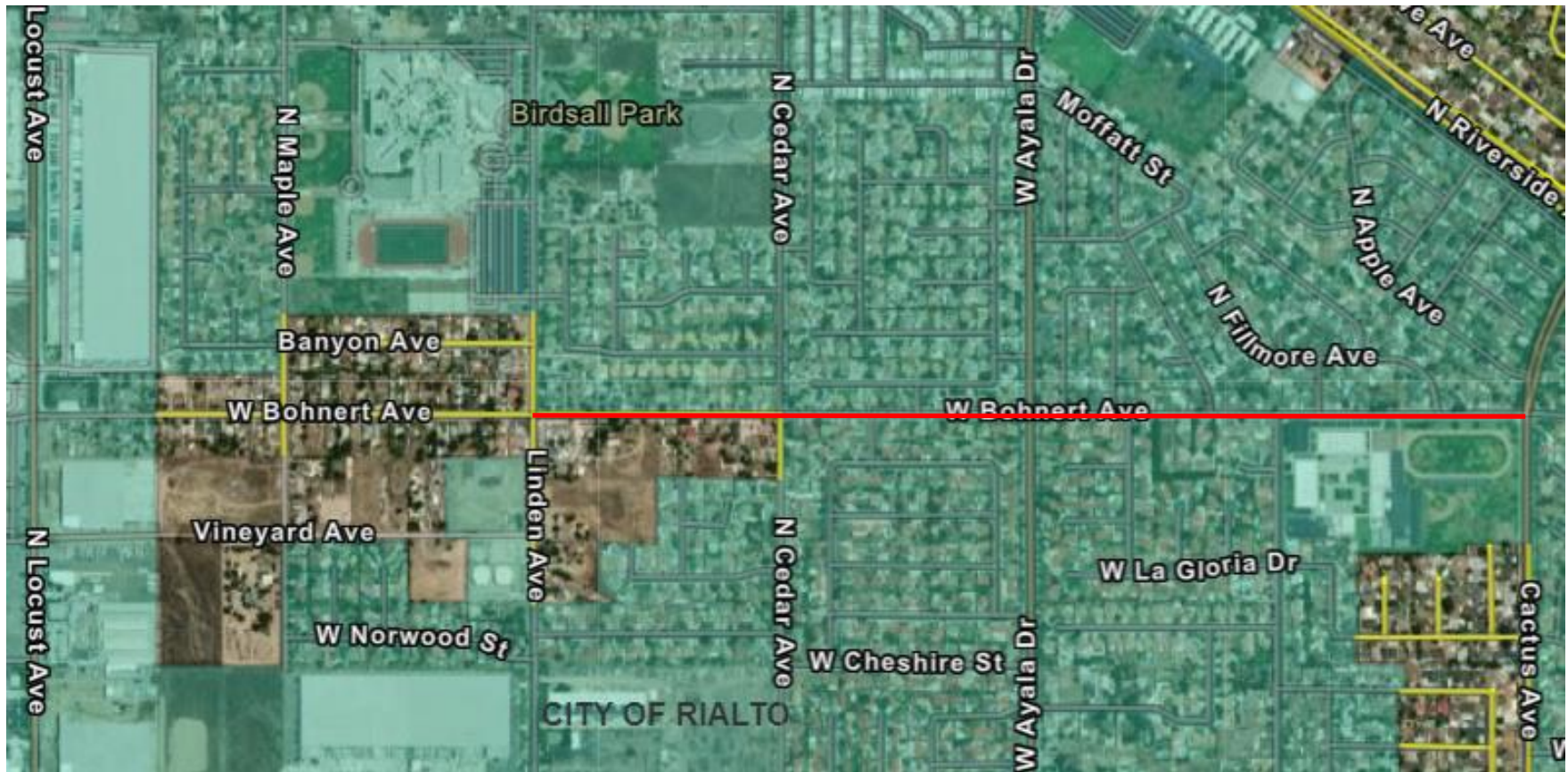
This map is a more detailed view of Map 7 showing project limit extensions requested by the City of Rialto.

As indicated on Map 7, San Bernardino County plans to be the lead agency for this project.

The extensions requested by the City of Rialto including N. Riverside Outer Highway, N. Sycamore Avenue, and Cheshire Street are not currently budgeted.



Map 4



— Pavement Rehabilitation - W. Bohnert Avenue (Proposed Joint Project - San Bernardino County and City of Rialto)

#### Map 4

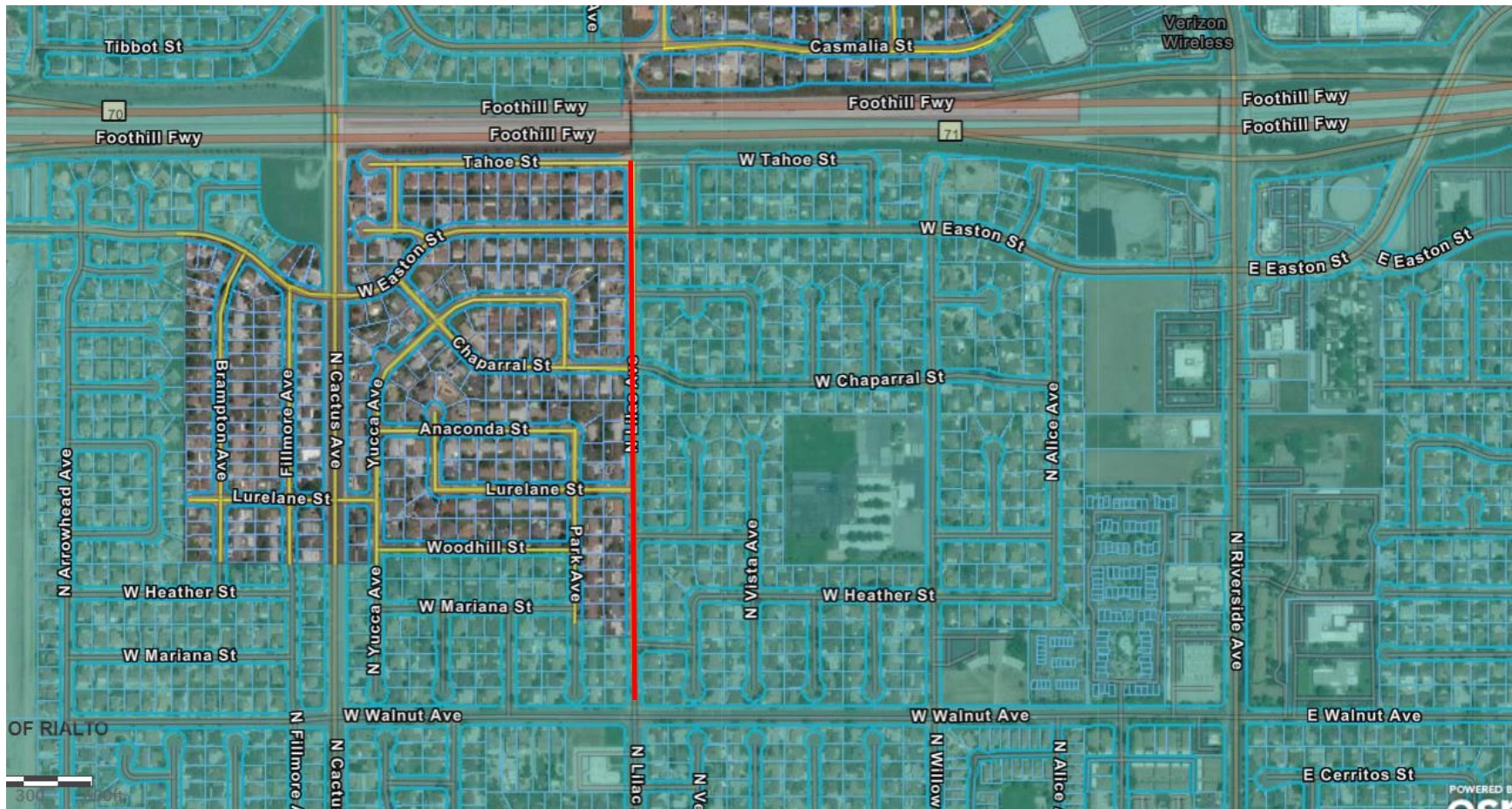
This map shows a proposed joint project on Bohnert Avenue.

City of Rialto plans to be the lead agency for this project.

Bohnert Avenue is budgeted as part of the City's 2020/2021 Street Overlay & Reconstruction Project.



Map 5



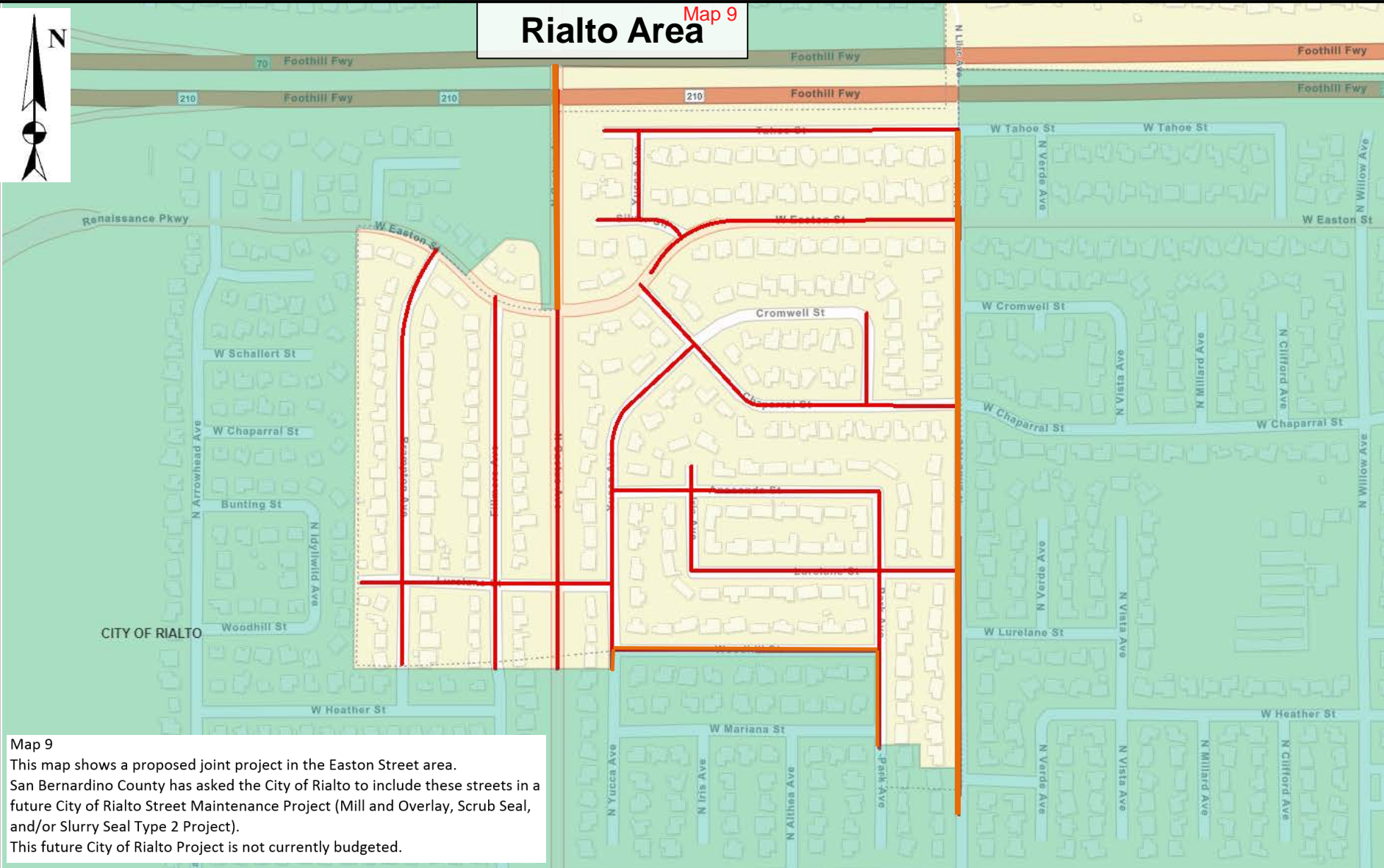
— Pavement Rehabilitation - N. Lilac Avenue (Proposed Joint Project - San Bernardino County and City of Rialto)

#### Map 5

This map shows a proposed joint project on Lilac Avenue.

City of Rialto plans to be the lead agency for this project.

Lilac Avenue is budgeted as part of the City's 2020/2021 Street Overlay & Reconstruction Project.



Map 9  
This map shows a proposed joint project in the Easton Street area.  
San Bernardino County has asked the City of Rialto to include these streets in a future City of Rialto Street Maintenance Project (Mill and Overlay, Scrub Seal, and/or Slurry Seal Type 2 Project).  
This future City of Rialto Project is not currently budgeted.

<p>COUNTY OF SAN BERNARDINO DEPARTMENT OF PUBLIC WORKS</p> <p><b>YARD 3</b> <b>DISTRICT 5</b> <b>WO TBD</b></p>		<p><b>LOCATION MAP</b></p> <p><b>EASTON STREET AND OTHER ROADS</b> Various Roads/Locations Mill and Overlay, Scrub Seal, Slurry Seal Type II</p>
---	---	--